

AperTO - Archivio Istituzionale Open Access dell'Università di Torino

Drivers of *Pinus sylvestris* L. regeneration following small, high-severity fire in a dry, inner-alpine valley

This is the author's manuscript

Original Citation:

Availability:

This version is available <http://hdl.handle.net/2318/136203> since 2016-07-05T22:16:22Z

Published version:

DOI:10.1080/11263504.2013.819821

Terms of use:

Open Access

Anyone can freely access the full text of works made available as "Open Access". Works made available under a Creative Commons license can be used according to the terms and conditions of said license. Use of all other works requires consent of the right holder (author or publisher) if not exempted from copyright protection by the applicable law.

(Article begins on next page)



Drivers of *Pinus sylvestris* L. regeneration following small, high-severity fire in a dry, inner-alpine valley

Journal:	<i>Plant Biosystems</i>
Manuscript ID:	TPLB-2013-0057.R1
Manuscript Type:	Original Article
Date Submitted by the Author:	n/a
Complete List of Authors:	Vacchiano, Giorgio; Università di Torino, Department of Agricultural, Forest, and Food Sciences Lonati, Michele; Università di Torino, Department of Agricultural, Forest, and Food Sciences Berretti, Roberta; Università di Torino, Department of Agricultural, Forest, and Food Sciences Motta, Renzo; Università di Torino, Department of Agricultural, Forest, and Food Sciences
Keywords:	Ellenberg indicator values, Plant diversity, Resilience, Restoration, Wildfire

SCHOLARONE™
Manuscripts

1
2
3
4
5
6
7
8
9
10
11
12
13
14
15
16
17
18
19
20
21
22
23
24
25
26
27
28
29
30
31
32
33
34
35
36
37
38
39
40
41
42
43
44
45
46
47
48
49
50
51
52
53
54
55
56
57
58
59
60

Running title: Post-fire regeneration of Scots pine

Corresponding author: Giorgio Vacchiano


Dipartimento di Scienze Agrarie, Forestali e Alimentari. Università degli Studi di
Torino. Via da Vinci 44, I-10095 Grugliasco (TO), Italy.

email giorgio.vacchiano@unito.it

tel +39 011 6705536

fax +39 011 6705556

For Peer Review Only



1
2
3
4
5
6
7 **Drivers of *Pinus sylvestris* L. regeneration**
8
9
10 **following small, high-severity fire in a dry,**
11
12 **inner-alpine valley**
13

14
15
16 Giorgio VACCHIANO, Michele LONATI, Roberta BERRETTI, Renzo MOTTA
17

18
19 **Abstract**
20

21
22 In dry, inner-alpine valleys, regeneration of Scots pine after large, high-severity fires is limited by
23 seed dispersal distance. When dispersal limitations are relaxed (small fires), colonization dynamics
24 of Scots pine remain unclear. Our aims were: (1) to assess the regeneration niche of Scots pine
25 seedlings following small fires in a dry, inner-alpine valley, and (2) to measure the influence of
26 competition, drought, fertility, and soil pH on pine colonization. We sampled pine seedlings in six
27 high-severity fires (1962-2006), where distance from the unburned edge was <60 m. We modeled
28 seedling density as a function of topography and soil cover by means of Generalized Linear
29 Models (GLM). Ellenberg indicator values (EIV) for light, moisture, soil pH, and fertility were
30 computed from vegetation sampling at each plot, and used as additional predictors of seedling
31 density. Pine colonization was initially slow due to drought, and peaked 16 years after fire. The
32 inclusion of EIV provided +31% of explained deviance in models of seedling density. Herb cover
33 and soil moisture were the most important predictors. Scots pine regenerates successfully
34 following small, high-severity fires, albeit slowly due to unfavorable water balance. Hence,
35 restoration by artificial regeneration may not be necessary when seed dispersal is ensured.
36
37
38
39

40
41 **Keywords**
42

43
44 *Ellenberg indicator values; plant diversity; resilience; restoration; wildfire*
45
46
47
48
49
50
51
52
53
54
55
56
57
58
59
60

1
2
3
4
5
6
7 Scots pine (*Pinus sylvestris* L.) forests have a wide distribution and ecological
8 amplitude in the northern hemisphere. In the southern Alps, Scots pine behaves as
9 a pioneer species and establishes after disturbances and in abandoned agricultural
10 lands. The only exceptions are dry (rainfall <700 mm year⁻¹), inner alpine valleys,
11 where pine is a strong competitor with respect to other conifers, and may form
12 stable communities (Ozenda 1985). These forests are not very productive but
13 provide important ecosystem services (Vacchiano et al. 2008a, 2008b).

14
15 Both primary and secondary pine forests in the inner alpine valleys have
16 experienced, in the last decades, high mortality rates related to forest decline
17 (Bigler et al. 2006; Rigling et al. 2012; Vacchiano et al. 2012).

18
19 ~~Besides~~Additionally, these fire-prone ecosystems have undergone an increase in
20 the frequency and intensity of forest fires, due to both anthropogenic and climatic
21 causes (Zumbrunnen et al. 2009, 2011). Forest restoration is therefore an
22 important ecological and social issue (Beghin et al. 2010).

23
24 Lagging or absent Scots pine colonization was observed in mountain regions
25 throughout Southern Europe following large, high-severity wildfires (>300 ha:
26 Retana et al. 2002; Rodrigo et al. 2004; Moser et al. 2010). The main causes have
27 been attributed to: (1) scarce resistance of seeds to the high temperatures attained
28 during intense wildfires (Habrouk et al. 1999), and (2) limited dispersal distance,
29 i.e., <60 m from the parent trees, with the exception of rare, long-distance
30 dispersal events (Debain et al. 2007; Vilà-Cabrera et al. 2012).

31
32 On the other hand, contradictory evidence exists regarding Scots pine colonization
33 following small wildfires, i.e., when parent trees are closer than the maximum
34 dispersal distance. In the Alps, there is evidence of both abundant (Beghin et al.
35 2010, 28 ha fire) and scarce regeneration in fires of comparable size (Kipfer et al.
36 2011, 2 to 25 ha). Such discrepancies likely result from additional limiting factors

1
2
3
4
5
6
7 that may or may not be locally important, e.g., poor soil water balance (Oleskog
8 and Sahlén 2000; Castro et al. 2005), competition vs. facilitation by herbs or
9 shrubs (Vickers and Palmer 2000; Nuñez et al. 2003; Hille and Den Ouden 2004),
10 seedling mortality caused by drought or solar radiation (Castro et al. 2004; Moser
11 et al. 2010), or adverse fire effects on micorrhiza (Kipfer et al. 2010; Pérez-
12 Cabello et al. 2010).

13
14
15
16
17
18 Small fires represent a minor part of total area burned in the southern alpine
19 domain, but their frequency is high (Zumbrunnen et al. 2009; Valese et al. 2011),
20 due to fire suppression activities and landscape fragmentation. Conclusive
21 evidence about the abiotic factors that limit Scots pine regeneration following
22 small, high-severity fires (i.e., causing 100% canopy mortality) is needed. Insights
23 into the functional ecology of the species based on field performance of early
24 regeneration (i.e., seedlings) may enhance the success and cost-effectiveness of
25 restoration (Oliet and Jacobs 2012) following commonly occurring fire
26 disturbances in human-impacted mountain regions.

27
28
29
30
31
32
33
34
35
36 The aims of this paper are (1) to assess vegetation dynamics of the herbaceous,
37 shrub, and tree layers following small high-severity fires in inner-alpine Scots
38 pine forests: the abundance and temporal colonization dynamics of early Scots
39 pine regeneration in dry, inner-alpine Scots pine forests following small high-
40 severity fires; and (2) to assess the relative importance of potential limiting
41 factors, such as site fertility, competition, soil moisture, and soil reaction, on Scots
42 pine regeneration. We used Ellenberg's (1992) indicator values (EIV) as proxies
43 for light intensity, soil moisture, fertility, and pH at each site, with the additional
44 objective of testing whether the inclusion of EIV would improve the accuracy of
45 regeneration models.
46
47
48
49
50
51
52
53
54
55
56
57
58
59
60

Materials and methods

1) Site selection and study area

From a regional database of wildfires in Valle d'Aosta, Italy (source: Corpo Forestale Regione Autonoma Valle d'Aosta, Nucleo Antincendi Boschivi) we selected all fires that occurred in Scots pine forests between 1962 and 2010. In order to control for undesired variability (e.g., [Fernandez Calzado et al. 2012](#)), we subsetted the sample to sites similar in elevation (i.e., 1100 to 1600 m a.s.l.), aspect (southerly), fire behavior (crown fire), and post-fire treatment, i.e., salvage logging 1-4 years after fire (Beghin et al. 2010). Between-site variation of other abiotic factors (e.g., soil type, pre-fire forest cover type) was minimized by selecting fires at a maximum distance of 5 km between one another. We also assumed homogeneity of pre-fire understory community based on the proximity of the sites, and on the fact that mature, closed-canopy stands of Scots pine in ecologically similar sites should be associated to homogenous edaphic conditions. The selected fires (N =6) occurred between March and September of their respective year (1962 to 2006). Area burned by crown fire was 41 ha on average. The shape of fire perimeters was such that, in each fire, most of the burned area was <60 m from the unburned edge (Table I). In the two largest fires, we restricted our analysis to a buffer within 60 m from the unburned edge, so that successful seed dispersal was ensured.

(Table I)

~~Burned areas are located in the neighboring municipalities of Verrayes and Saint-Denis.~~ Mean annual precipitation is around 600 mm, and mean annual

1
2
3
4
5
6
7 temperature is 10° C. Soils are classified as entisols (Beghin et al. 2010). Pine
8 stands belong to the *Ononido-Pinion* alliance (Blasi 2010), that is described as a
9 xerothermic woodland of colline to montane altitudes on alkaline soils,
10 geographically centered on the dry valleys of the inner Alps (Braun-Blanquet
11 1961; Mucina et al. 1993). The canopy is composed almost exclusively of
12 relatively short Scots pine; *Archtostryphos uva-ursi* is frequent in the shrub layer
13 (Filipello et al. 1985). In all sites, browsing of the terminal shoots, fraying, and
14 bark stripping by wild ungulates are very rare.
15
16
17
18
19
20
21
22
23
24

25 **2) Data collection**

26
27 We used individual fires as treatment, similarly to previous research in post-fire
28 regeneration dynamics (Capitanio and Carcaillet 2008; González-Tagle et al.
29 2008). Lack of true replication is common in wildfire research (Van Mangtem et
30 al. 2001): natural fire is a rare event, and true replicates (i.e., fires of the same age
31 with none or minimal site variation between them) are hard to find. Moreover, in
32 our study the number of wildfire events satisfying the conditions for site selection
33 was very limited.
34
35
36
37
38
39

40 We randomly established 5 circular plots (radius = 5m) within each fire perimeter,
41 providing a minimum distance of 25 m between plots to avoid spatial
42 autocorrelation, and a maximum distance of 60 m from the unburned forest edge,
43 in order to ensure the arrival of pine seeds dispersed by the wind. Total number of
44 plots was 30. Sampling was carried out in summer 2011. In each plot we
45 measured the following variables:
46
47
48
49
50
51

52 (a) site: elevation, aspect (subsequently linearized as Heatload Index:

53 McCune and Keon 2002), percent cover of bare soil, herbaceous, lower
54
55
56
57
58
59
60

shrub (height ≤ 130 cm, excluding pine seedlings), upper shrub (height between 130 and 500 cm), and tree (>500 cm) layers;

(b) regeneration: height and root collar diameter (RCD) of all pine seedlings and small saplings (height ≤ 130 cm; hereafter, "seedlings");

(c) vegetation: presence-absence and visually estimated cover of each species in the herbaceous, lower shrub (excluding pine seedlings), upper shrub, and tree layers. Species with very low cover ($<1\%$) were registered as rare ('+'), according to Braun-Blanquet (1932). Floristic nomenclature followed Pignatti (1982).

3) Data analysis

In order to understand the effect of time since fire on plant succession in the study area, we carried out an indirect gradient analysis (Cárni et al. 2011) of species cover data, by means of nonmetric multidimensional scaling (NMS) with Varimax rotation (Legendre and Legendre 1998). Species with very low cover ('+') were assigned using a 0.3% weight (Reichelt and Williams 1973; Tasser and Tappeiner 2005). NMS was run in PCORD 4.17 (McCune and Mefford 1999) with the following configuration: Sorensen distance with Bray-Curtis dissimilarity index, 200 runs with real data, max 250 iterations, stability criterion = 0.0005, random starting configuration, six initial dimensions (McCune and Grace, 2002).

Dimensionality was assessed by significance of a Monte-Carlo test (100 runs, $p \leq 0.05$ where p = proportion of randomized runs with stress lower or equal than the observed stress). The ecological significance of NMS axes was assessed by Pearson's correlation with site and soil cover variables.

1
2
3
4
5
6
7 Ellenberg indicator values for light ~~(L)~~, moisture ~~(U)~~, soil reaction, and pH (R), and
8 nutrient content ~~(N)~~ were associated to each species (Ellenberg et al. 1992,
9 readapted by Pignatti 2005). Mean EIV for the herbaceous and lower shrub layers
10 (excluding pine seedlings) were computed for each plot using both presence-
11 absence (unweighted mean) and percent cover data (weighted mean: Diekmann
12 2003). We assumed that pine seedlings, having a sparse cover, did not
13 substantially affect the understory, and that current herbaceous and lower shrub
14 composition and abundance at the plot scale was similar to that at the time of
15 seedling emergence.

16
17
18
19
20
21
22
23
24 Following a square-root transformation to ensure normality, we assessed the
25 effect of treatment (i.e., fire year) on pine seedling abundance, total pine cover,
26 and EIV by univariate ANOVA with a Ryan-Einot-Gabriel-Welsch post-hoc test
27 (alpha =0.95). Finally, in order to assess the influence of limiting factors on Scots
28 pine seedling abundance, we fitted a Generalized Linear Model (GLM) with
29 Poisson error distribution and log link to the following sets of variables: (1) a
30 “reduced” model based on site variables only (i.e., topography and soil cover); (2)
31 a “full” model including topography, site variables and unweighted EIV; (3) a
32 “full” model including topography, site variables, and weighted EIV. We did not
33 include in our models distance from the unburned edge, because: (a) all plots were
34 within the dispersal range of most Scots pine seeds, i.e., 60 m (Debain et al.
35 2007); and (b), the oldest post-fire cohorts have already reached sexual maturity
36 (10-20 years in Scots pine: Vilà-Cabrera et al. 2012), and dispersed their seeds to
37 neighboring sites, therefore introducing noise in the variable.

38
39
40
41
42
43
44
45
46
47
48
49
50
51
52
53
54
55
56
57
58
59
60

As time since fire was highly correlated to percent tree cover (Pearson's R =0.96), we excluded the first from the set of model predictors. ~~Lower and upper shrub covers were aggregated~~ In order to improve model parsimony reduce the

number of predictors and avoid model overfitting, we aggregated lower and upper shrub cover. All independent variables were standardized. GLM were assessed for overall significance (omnibus test, $p \leq 0.05$) and compared based on percent deviance explained, Akaike's Information Criterion with small-sample correction (AICC), and Bayesian Information Criterion (BIC). Effect size of individual predictors was assessed by scrutinizing regression coefficients.

Results

1) Temporal vegetation dynamics

A total of 165 plant species were found at all sites; the number of species per plot ranged from 20 to 46. We sampled an average of 38 species (i.e., alpha-diversity) 5 years after fire, and only 24 species 49 years after fire, i.e., a 37% difference ($p = 0.0049$, heteroschedastic t-test). Mean herbaceous, shrub (lower + upper), and bare soil cover were 60%, 19% and 29% respectively (Table II). Mean EIV were indicative of open, xeric sites with sub-basic soil pH and medium-low fertility. Light decreased and moisture increased with time since fire. N was high in the most recent fire, decreased 16-36 years from fire, and increased again in the oldest fire. R did not show any clear trends (Fig. 1).

(Table I) (Figure 1)

NMS (Fig. 2) suggested an ordination on 3 dimensions (final stress after 250 iterations: 11.49, $p = 0.0099$). NMS components (Table III) were mainly

1
2
3
4
5
6
7 explicative of elevation (axis 1), shrub (axis 2) and tree cover, i.e., time since fire
8
9 (axis 3).

10
11
12 (Figure 2) (Table III)

13
14
15
16 Following fire, sprouting broadleaves were the first to recolonize the site (i.e.,
17
18 downy oak *Quercus pubescens*, aspen *Populus tremula*, birch *Betula pendula*,
19
20 willow *Salix caprea*, ash *Fraxinus excelsior*, cherry *Prunus avium*). Therophytic
21
22 and nitrophilous early-seral species (e.g., *Crupina vulgaris*, *Medicago minima*,
23
24 *Tragopogon dubius*, *Daucus carota*), were abundant in the most recent fire, but
25
26 decreased 6 and 8 years after fire, to the advantage of species from meso-
27
28 xerophilous shrub and fringe communities (e.g., *Colutea arborescens*,
29
30 *Amelanchier ovalis*, *Coronilla varia*, *Hypericum perforatum*) and dry grasslands
31
32 (e.g., *Koeleria pyramidata*, *Centaurea scabiosa*, *Galium verum*, *Lactuca*
33
34 *perennis*). Only 16 and 36 years after fire did we observe an increase in species
35
36 from broadleaved and Scots pine forests (e.g., *Prunus avium*, *Quercus pubescens*,
37
38 *Astragalus monspessulanus*, *Viola rupestris*). In the oldest site we observed a
39
40 significant reduction of species from dry grasslands, and the appearance of species
41
42 from boreal acidophilous woody communities (e.g., *Picea excelsa*, *Melampyrum*
43
44 *sylvaticum*, *Vaccinium myrtillus*).

45 46 47 **2) Pine regeneration**

48
49
50 The density of Scots pine seedlings ranged from none in the most recent fire, to an
51
52 average of 1900 seedlings ha⁻¹ in the 1995 fire. While seedling density declined in
53
54 older fires, the cover of pine regeneration of all ages continued to increase, up to
55

1
2
3
4
5
6
7 an average 61% in the oldest site, 49 years after fire (Fig. 3).
8
9

10 (Figure 3)
11
12
13

14 15 16 **3) Limiting factors to pine regeneration** 17

18
19 All regeneration models were significant (omnibus test, $p < 0.001$). Deviance
20 explained improved from 57% (reduced model) to 88% when using EIV as
21 additional predictors (Table IV). 'Full' models had similar deviance explained,
22 AICC, and BIC (i.e., less than 2 units apart). However, the set of significant
23 model parameters (Table V) differed.
24
25
26
27

28
29 In the reduced model, all site variables were significant, and positively related to
30 seedling abundance. When using the unweighted EIV model, we observed a
31 significant influence of moisture ($b = 2.40$), soil reaction ($b = 2.40$), and soil
32 fertility ($b = -1.96$), and a weaker, positive effect of herbaceous cover ($b = 1.67$)
33 and heatload ($b = 0.44$). In the weighted EIV model herb cover, bare soil cover,
34 and light intensity were the most important predictors ($b = 3.14$, -2.16 and 2.13 ,
35 respectively); a positive effect of total shrub cover ($b = 1.44$) and heatload (b
36 $= 1.3$), and a negative effect of tree cover ($b = -1.79$), were also observed.
37
38
39
40
41
42
43
44
45
46
47

48 (Table IV) (Table V)
49
50
51
52
53
54
55
56
57
58
59
60

Discussion

1) Temporal vegetation dynamics

In the first years after fire, we observed the dominance of ruderal nitrophilous therophytes and perennial communities (*Thero-Brachypodietea*, *Stellarietea mediae*, *Agropyretea intermedii-repentis* and *Artemisietea vulgaris* classes).

Within these classes, drought-resistant species such as *Conyza canadensis* or *Lactuca serriola* were observed, similarly to observations in other dry, inner-alpine valleys (Moser and Wohlgemuth 2006), as a likely result of high solar radiation and strong water deficit.

With increasing time since fire, a transition was observed towards perennial species of xerophytic grasslands and forest edges-ecotones (*Festuco-Brometea* and *Crataego-Prunetea*). Species from *Pyrolo-Pinetea* (i.e., Scots pine and related species) and *Quercu-Fagetea* s.l. appeared only at a second stage later in the succession, i.e., 15 years after fire.

In the oldest fires (36 and 49 years since fire), we observed the appearance of *Vaccinio-Picetea* species (i.e., *Picea* and related herbaceous species), consistently with their shade-tolerance traits, and preference for fertile soils (Hofgaard 1993). Ordination analysis confirmed that this succession of plant communities was mainly associated with the increase in tree canopy cover.

2) Pine regeneration

Pine seedlings were absent from the most recent fire (5 years since fire), peaked 16 years after fire, and declined in the oldest fires. Scarce regeneration of Scots pine in the first years after fire has been observed both in the Mediterranean

1
2
3
4
5
6
7 region (Rodrigo et al. 2004) and in the Alps (Moser et al. 2010). Scots pine is
8 characterized by non-serotinous cones, absence of hard-coated seeds, and short-to-
9 medium seed dispersal distances (Vilà-Cabrera et al. 2012). Once burned in an
10 intense fire, it is dependent for recovery on seed dispersal from adjacent unburned
11 patches (Ramon Vallejo et al. 2012). For this reason, large, high-severity fires
12 may delay regeneration by many years (Rodrigo et al. 2004; see also Turner et al.
13 1998).

14
15
16 Dispersal distance was not limiting in our study. However, the most favorable
17 time for seedling establishment was 8 to 16 years after fire, i.e., a later (and
18 longer) window than that found in Mediterranean ecosystems (Retana et al. 2012).
19 Although Scots pine is a light-demanding species, seed germination and seedling
20 survival are very sensitive to drought (Castro et al. 2005), especially in inner
21 alpine sites, where spring and summer precipitation are scarce (Moser et al. 2010).
22 It is likely that the extremely unfavorable soil water balance, especially during
23 summer, has resulted in a particularly slow establishment. Once herbs and shrubs
24 are established, however, they may act as nurse plants, buffering summer drought
25 without reducing radiation to critical levels, as was previously observed in similar
26 environments (Castro et al. 2004, Pardos et al. 2007).

27
28
29
30
31
32
33
34
35
36
37
38
39
40
41 In the older sites, pines that had established after fire have formed a closed canopy
42 and entered a competitive exclusion phase (Oliver and Larson 1996; Vacchiano et
43 al. 2008b). Following canopy closure and self-thinning of the main cohort, scarce
44 or no new seedlings could establish in the understory, due to limiting light
45 conditions. No shift in dominant tree species was observed, as had by contrast
46 been predicted following large fires in dry Mediterranean and Alpine sites (Moser
47 et al. 2010; Vilà-Cabrera et al. 2012). ~~As we expected, we found few or no~~
48 ~~seedlings in these sites, because of the denser tree cover.~~

3) Limiting factors to pine regeneration

Regeneration models that included EIV had a better fit, indicating a significant influence of microsite conditions. Unweighted EIV produced slightly better models, and three out of four EIV were significant only when computed from presence/absence data. Previous research suggested that presence/absence data are more responsive to environmental variation than abundance data (Smartt et al. 1976; Wilson 2012). Unweighted EIV attribute a greater importance to sporadic species with high indicator power, in our case, mesophilous species that contrast with the general dryness of the area (e.g., *Fraxinus excelsior*, *Viola riviniana*, *Lathyrus montanus*). Site predictors, on the other hand, were more significant in the reduced model, likely because they captured the variability in the response that was not explained by the EIV.

The effect of model predictors was consistent with our hypotheses: a) tree cover always had a negative effect on seedling abundance, as expected for a light-demanding species such as Scots pine; b) heatload had a positive influence on pine establishment, but ~~direct solar radiation (L)light~~ was strongly limiting. This is expected in drought-prone sites, where the evapotranspiration balance is negative (Braun-Blanquet 1961, Schwabe and Kratochwil 2004); c) moisture was the strongest predictor (in the unweighted model), with higher moisture resulting in denser pine regeneration; d) herbaceous and shrub cover (when significant) were positively associated with pine density, indicating a potential facilitative effect played out by alleviating drought and evapotranspiration at ground level. pH-Soil reaction was significant in the unweighted EIV model only. Soils were homogenous across sites- However, litterfall from established pine trees can

1
2
3
4
5
6
7 increase topsoil acidity in the oldest fires, and Scots pine seedlings reportedly
8 have a limited ability to cope with water limitations in more acidic soils (Bartsch
9 1987). However, this EIV is less reliable when used in young secondary forests
10 (Dzwonko 2001).

11
12
13
14 Finally, site fertility had a strong, negative effect on pine seedling abundance.
15 Scots pine is known to thrive on poorer soils (as confirmed by the positive effect
16 of bare soil cover in the weighted model), and to be a poor competitor when site
17 resources are more abundant (Picon-Cochard et al. 2006). N was high both in the
18 most recent fire (post-fire fertilization: Maringer et al. 2011) and in the oldest one,
19 likely due to litter accumulation. In these same sites, pine seedlings were scarce,
20 even if mostly limited by U-moisture and light, respectively.

21
22
23
24
25
26
27
28 In conclusion, our study showed that even after small, high-severity fires, pine
29 establishment is initially slow in dry, inner-alpine Valle d'Aosta (Italy), due to the
30 unfavorable moisture regime and evapotranspiration balance. Seedling density
31 increased with time since fire, peaked between 8 and 16 years after fire, and
32 subsided in older fires, where post-fire trees represented the mature canopy.

33
34
35
36
37
38
39
40
41
42
43
44
45
46
47
48
49
50
51
52
53
54
55
56
57
58
59
60
61
62
63
64
65
66
67
68
69
70
71
72
73
74
75
76
77
78
79
80
81
82
83
84
85
86
87
88
89
90
91
92
93
94
95
96
97
98
99
100
101
102
103
104
105
106
107
108
109
110
111
112
113
114
115
116
117
118
119
120
121
122
123
124
125
126
127
128
129
130
131
132
133
134
135
136
137
138
139
140
141
142
143
144
145
146
147
148
149
150
151
152
153
154
155
156
157
158
159
160
161
162
163
164
165
166
167
168
169
170
171
172
173
174
175
176
177
178
179
180
181
182
183
184
185
186
187
188
189
190
191
192
193
194
195
196
197
198
199
200
201
202
203
204
205
206
207
208
209
210
211
212
213
214
215
216
217
218
219
220
221
222
223
224
225
226
227
228
229
230
231
232
233
234
235
236
237
238
239
240
241
242
243
244
245
246
247
248
249
250
251
252
253
254
255
256
257
258
259
260
261
262
263
264
265
266
267
268
269
270
271
272
273
274
275
276
277
278
279
280
281
282
283
284
285
286
287
288
289
290
291
292
293
294
295
296
297
298
299
300
301
302
303
304
305
306
307
308
309
310
311
312
313
314
315
316
317
318
319
320
321
322
323
324
325
326
327
328
329
330
331
332
333
334
335
336
337
338
339
340
341
342
343
344
345
346
347
348
349
350
351
352
353
354
355
356
357
358
359
360
361
362
363
364
365
366
367
368
369
370
371
372
373
374
375
376
377
378
379
380
381
382
383
384
385
386
387
388
389
390
391
392
393
394
395
396
397
398
399
400
401
402
403
404
405
406
407
408
409
410
411
412
413
414
415
416
417
418
419
420
421
422
423
424
425
426
427
428
429
430
431
432
433
434
435
436
437
438
439
440
441
442
443
444
445
446
447
448
449
450
451
452
453
454
455
456
457
458
459
460
461
462
463
464
465
466
467
468
469
470
471
472
473
474
475
476
477
478
479
480
481
482
483
484
485
486
487
488
489
490
491
492
493
494
495
496
497
498
499
500
501
502
503
504
505
506
507
508
509
510
511
512
513
514
515
516
517
518
519
520
521
522
523
524
525
526
527
528
529
530
531
532
533
534
535
536
537
538
539
540
541
542
543
544
545
546
547
548
549
550
551
552
553
554
555
556
557
558
559
560
561
562
563
564
565
566
567
568
569
570
571
572
573
574
575
576
577
578
579
580
581
582
583
584
585
586
587
588
589
590
591
592
593
594
595
596
597
598
599
600
601
602
603
604
605
606
607
608
609
610
611
612
613
614
615
616
617
618
619
620
621
622
623
624
625
626
627
628
629
630
631
632
633
634
635
636
637
638
639
640
641
642
643
644
645
646
647
648
649
650
651
652
653
654
655
656
657
658
659
660
661
662
663
664
665
666
667
668
669
670
671
672
673
674
675
676
677
678
679
680
681
682
683
684
685
686
687
688
689
690
691
692
693
694
695
696
697
698
699
700
701
702
703
704
705
706
707
708
709
710
711
712
713
714
715
716
717
718
719
720
721
722
723
724
725
726
727
728
729
730
731
732
733
734
735
736
737
738
739
740
741
742
743
744
745
746
747
748
749
750
751
752
753
754
755
756
757
758
759
760
761
762
763
764
765
766
767
768
769
770
771
772
773
774
775
776
777
778
779
780
781
782
783
784
785
786
787
788
789
790
791
792
793
794
795
796
797
798
799
800
801
802
803
804
805
806
807
808
809
810
811
812
813
814
815
816
817
818
819
820
821
822
823
824
825
826
827
828
829
830
831
832
833
834
835
836
837
838
839
840
841
842
843
844
845
846
847
848
849
850
851
852
853
854
855
856
857
858
859
860
861
862
863
864
865
866
867
868
869
870
871
872
873
874
875
876
877
878
879
880
881
882
883
884
885
886
887
888
889
890
891
892
893
894
895
896
897
898
899
900
901
902
903
904
905
906
907
908
909
910
911
912
913
914
915
916
917
918
919
920
921
922
923
924
925
926
927
928
929
930
931
932
933
934
935
936
937
938
939
940
941
942
943
944
945
946
947
948
949
950
951
952
953
954
955
956
957
958
959
960
961
962
963
964
965
966
967
968
969
970
971
972
973
974
975
976
977
978
979
980
981
982
983
984
985
986
987
988
989
990
991
992
993
994
995
996
997
998
999
1000

by high-severity fire, albeit slowly. The fact has clear management implications:
if such a large temporal lag is tolerable (e.g., not in direct protection forests,
where the fastest recovery of plant cover is desired to mitigate natural hazards),
small-sized fires and areas surrounding unburned edges can be safely left to
develop according to their natural dynamics, in contrast to larger fires, where
planting may be needed for effective restoration. Moreover, the facilitative effect
of herbs and shrubs indicates-confirmed that they are key microhabitats in the

1
2
3
4
5
6
7 early phase of post-fire establishment in dry, inner-alpine Scots pine forests-
8
9 (~~Castro et al. 2004~~).

Acknowledgements

10
11
12
13
14
15
16
17
18 We acknowledge Diego Trucchi for field sampling, James N. Long for language review, Raffaella
19
20 Marzano, Emanuele Lingua and Matteo Garbarino for ideas and discussion, and Davide Ascoli for
21
22 wildland fire expertise. Project funded by the trans-boundary cooperation programme Alcotra
23
24 2007-2013 - Project 32: "Foreste di protezione: tecniche gestionali e innovazione nelle Alpi
25
26 occidentali".

References

- 27
28
29
30
31
32 Bartsch N. 1987. Responses of root systems of young *Pinus sylvestris* and *Picea abies* plants
33 to water deficits and soil acidity. *Can J For Res* 17:805-812.
- 34 Beghin R, Lingua E, Garbarino M, Lonati M, Bovio G, Motta R, Marzano R. 2010. *Pinus*
35 *syvestris* forest regeneration under different post-fire restoration practices in the northwestern
36 Italian Alps. *Ecol Eng* 36:1365-1372.
- 37 Bigler C, Bräker OU, Bugmann H, Dobbertin M, Rigling A. 2006. Drought as an inciting
38 mortality factor in Scots pine stands of the Valais, Switzerland. *Ecosystems* 9:330-343.
- 39 Blasi C. 2010. La vegetazione d'Italia. Roma: Palombi & Partner.
- 40 Braun-Blanquet J. 1932. Plant sociology. New York and London: McGraw-Hill.
- 41 Braun-Blanquet J. 1961. Die inneralpine Trockenvegetation: von der Provence bis zur
42 Steiermark. Stuttgart: Gustav Fischer.
- 43 Capitano R, Carcaillet C. 2008. Post-fire Mediterranean vegetation dynamics and diversity:
44 A discussion of succession models. *For Ecol Manage* 255:431-439.
- 45 Čarni A, Juvan N, Košir P, Marinšek A, Paušič A, Šilc U. 2011. Plant communities in
46 gradients. *Plant Biosystems* 145S:54-64.
- 47 Castro J, Zamora R, Hódar JA, Gómez JM. 2004. Seedling establishment of a boreal tree
48 species (*Pinus sylvestris*) at its southernmost distribution limit: consequences of being in a
49 marginal Mediterranean habitat. *J Ecol* 92:266-277.
- 50 Castro J, Zamora R, Hódar JA, Gómez JM. 2005. Alleviation of summer drought boosts
51 establishment success of *Pinus sylvestris* in a Mediterranean mountain: an experimental
52
53
54
55
56
57
58
59
60

approach. *Plant Ecol* 181:191-202.

Castro J, Zamora R, Hódar JA. 2002. Mechanisms blocking *Pinus sylvestris* colonization of Mediterranean mountain meadows. *J Veg Sci* 13:725-731.

Debain S, Chadoeuf J, Curt T, Kunstler G, Lepart J. 2007. Comparing effective dispersal in expanding population of *Pinus sylvestris* and *Pinus nigra* in calcareous grassland. *Can J For Res* 37:705-718.

Diekmann M. 2003. Species indicator values as an important tool in applied plant ecology - a review. *Basic Appl Ecol* 4:493-506.

Dzwonko Z. 2001. Assessment of light and soil conditions in ancient and recent woodlands by Ellenberg indicator values. *J Appl Ecol* 38:942-951.

Ellenberg H, Weber HE, Düll R, Wirth V, Werner W, Paulißen D. 1992. Zeigerwerte von Pflanzen in Mitteleuropa. *Scripta Geobotanica* 18:1-258.

Fernández Calzado MR, Molero Mesa J, Merzouki A, Casares Porcel M. 2012.

Vascular plant diversity and climate change in the upper zone of Sierra Nevada, Spain. *Plant Biosystems*, 146:1044-1053.

Filipello S, Sartori F, Terzo V, Gardini Peccenini S. 1985. Carta della vegetazione dei dintorni di Aosta. *Atti dell'Istituto botanico e del laboratorio crittogamico dell'Università di Pavia* 4:5-25.

González-Tagle MA, Schwendenmann L, Jiménez Pérez J, Schulz R. 2008. Forest structure and woody plant species composition along a fire chronosequence in mixed pine-oak forest in the Sierra Madre Oriental, Northeast Mexico. *For Ecol Manage* 256:161-167.

Habrouk A, Retana J, Espelta JM. 1999. Role of heat tolerance and cone protection of seeds in the response of three pine species to wildfires. *Plant Ecol* 145:91-99.

Hille M, den Ouden J. 2004. Improved recruitment and early growth of Scots pine (*Pinus sylvestris* L.) seedlings after fire and soil scarification. *Eur J For Res* 123:213-218.

Hofgaard A. 1993. Structure and regeneration patterns in a virgin *Picea abies* forest in northern Sweden. *J Veg Sci* 4:601-608.

Hurlbert SH. 1984. Pseudoreplication and the Design of Ecological Field Experiments. *Ecol Monogr* 54:187-211.

Kipfer T, Egli S, Ghazoul J, Moser B, Wohlgemuth T. 2010. Susceptibility of ectomycorrhizal fungi to soil heating. *Fungal Biol* 114:467-472.

Kipfer T, Moser B, Egli S, Wohlgemuth T, Ghazoul J. 2011. Ectomycorrhiza succession patterns in *Pinus sylvestris* forests after stand-replacing fire in the Central Alps. *Oecologia* 167:219-22.

Legendre P, Legendre L. 1998. Numerical ecology, Amsterdam: Elsevier.

Maringer J, Wohlgemuth T, Neff C, Pezzatti GB, Conedera M. 2011. Post-fire spread of alien plant species in a mixed broad-leaved forest of the Insubric region. *Flora* 207:19-29.

McCune B, Grace JB. 2002. Analysis of Ecological Communities. Gleneden Beach: MjM Software Design.

McCune B, Keon D. 2002. Equations for potential annual direct incident radiation and heat load. *J Veg Sci* 13:603-606.

Formatted: Default Paragraph Font, Font: 12 pt

Formatted: No underline

Formatted: Default Paragraph Font, Font: 12 pt

Formatted: No underline

Formatted: Default Paragraph Font, Font: 12 pt

Formatted: No underline

Formatted: Default Paragraph Font, Font: 12 pt

Formatted: No underline

Formatted: Font: Not Bold

Formatted: Font: Not Bold

- 1
2
3
4
5
6
7
8
9
10
11
12
13
14
15
16
17
18
19
20
21
22
23
24
25
26
27
28
29
30
31
32
33
34
35
36
37
38
39
40
41
42
43
44
45
46
47
48
49
50
51
52
53
54
55
56
57
58
59
60
- McCune B, Mefford MJ. 1999. PC-ORD. Multivariate Analysis of Ecological Data, Version 4. Gleneden Beach: MjM Software Design.
- Moser B, Temperli C, Schneiter G, Wohlgemuth T. 2010. Potential shift in tree species composition after interaction of fire and drought in the Central Alps. *Eur J For Res* 129:625-633.
- Moser B, Wohlgemuth T. 2006. Which plant species dominate early post-fire vegetation in the Central Alps, and why? In: Proceedings of the Fifth International Conference on Forest Fire Research. Coimbra: Viegas DX.
- Mucina L, Grabherr G, Wallnöfer S. 1993. Die Pflanzengesellschaften Österreichs III. Wälder und Gebüsche. Jena: Gustav Fischer.
- Núñez MR, Bravo F, Calvo L. 2003. Predicting the probability of seed germination in *Pinus sylvestris* L. and four competitor shrub species after fire. *Ann For Sci* 60:75-81.
- Oleskog G, Sahlén K. 2000. Effects of seedbed substrate on moisture conditions and germination of *Pinus sylvestris* seeds in a clearcut. *Scand J For Res* 15:225-236.
- Oliet JA, Jacobs DF. 2012. Restoring forests: advances in techniques and theory. *New Forests* 43:535-541.
- [Oliver CD, Larson BC. 1996 Forest stand dynamics. New York: Wiley.](#)
- Ozenda P. 1985. La végétation de la chaîne alpine. Paris: Masson.
- Pardos M, Montes F, Aranda I, Cañellas I. 2007. Influence of environmental conditions on germinant survival and diversity of Scots pine. *Eur J For Res* 126:37-47.
- Pérez-Cabello F, Ibarra P, Echeverría MT, de la Riva J. 2010. Post-fire land degradation of *Pinus sylvestris* L. woodlands after 14 years. *Land Degrad Dev* 21:145-160.
- Picon-Cochard C, Coll AL, Balandier P. 2006. The role of below-ground competition during early stages of secondary succession: the case of 3-year-old Scots pine (*Pinus sylvestris* L.) seedlings in an abandoned grassland. *Oecologia* 148:373-383.
- Pignatti S. 1982. Flora d'Italia. Bologna: Edagricole.
- Pignatti S. 2005. Valori di bioindicazione delle piante vascolari della Flora d'Italia. *Braun-Blanquetia* 39:1-97.
- Ramón Vallejo V, Arianoutsou M, Moreira F. 2012. Fire ecology and post-fire restoration approaches in southern European forest types. In: Moreira F, Arianoutsou M, Corona P, De las Heras J, editors. Post-fire management and restoration of southern European forests. Berlin: Springer. p. 93-119.
- Reichelt G, Williams O. 1973. Vegetationsgeographie. Braunschweig: Westermann.
- Retana J, Arnan X, Arianoutsou M, Barbati A, Kazanis D, Rodrigo A. 2012. Post-fire management of non-serotinous pine forests. In: Moreira F, Arianoutsou M, Corona P, De las Heras J, editors. Post-fire management and restoration of southern European forests. Berlin: Springer. p. 151-170.
- Retana J, Espelta JM, Habrouk A, Ordoñez JL, de Sola-Morales F. 2002. Regeneration patterns of three Mediterranean pines and forest changes after a large wild-fire in northeastern Spain. *Ecoscience* 9:89-97.
- Rodrigo A, Retana J, Xavier Pico F. 2004. Direct regeneration is not the only response of mediterranean forests to large fires. *Ecology* 85:716-729.

- 1
2
3
4
5
6
7 Schwabe A, Kratochwil A. 2004. *Festucetalia valesiacae* communities and xerothermic
8 vegetation complexes in the Central Alps related to environmental factors. *Phytocoenologia*
9 34:329-446.
- 10 Smartt PFM, Meacock SE, Lambert JM. 1976. Investigations into the proper ties of
11 quantitative vegetational data. II. Further data type comparisons. *J Ecol* 64:41-78.
- 12 Tasser E, Tappeiner U. 2005. New model to predict rooting in diverse plant community
13 compositions. *Ecol Model* 185:195-211.
- 14 Turner MG, Baker WL, Peterson CJ, Peet RK. 1998. Factors influencing succession: lessons
15 from large, infrequent natural disturbances. *Ecosystems* 1:511-523.
- 16 Vacchiano G, Dobbertin M, Egli S, Giordano L, Gonthier P, Mazzoglio PJ, Motta R, Nola P,
17 Nicolotti G, Patetta A, Polomski J, Rigling A, Rigling D. 2008a. Il deperimento del pino silvestre
18 nelle Alpi occidentali: natura ed indirizzi di gestione. Arezzo: Compagnia delle Foreste.
- 19 Vacchiano G, Garbarino M, Borgogno Mondino E, Motta R. 2012. Evidences of drought stress as
20 a predisposing factor to Scots pine decline in Valle d'Aosta (Italy). *Eur J For Res* 131:989-1000.
- 21 Vacchiano G, Motta R, Long JN, Shaw JD. 2008b. A density management diagram for Scots pine
22 (*Pinus sylvestris* L.): a tool for assessing the forest's protective effect. *For Ecol Manage* 255:2542-
23 2554.
- 24 Valese E, Conedera M, Vacik H, Japelj A, Beck A, Cocca G, Cvenkel H, Di Narda N,
25 Ghiringhelli A, Lemessi A, Mangiavillano A, Pelfini F, Pelosini R, Ryser D, Wastl C. 2011.
26 Wildfires in the Alpine region: first results from the ALP FFIRS project. In: Proceedings of
27 the Fifth International Wildland Fire Conference. Sun City (South Africa)
- 28 Van Mangtem P, Schwarts M, Keifer MB. 2001. Monitoring fire effects for managed burns
29 and wildfires: coming to terms with pseudoreplication. *Nat Area J* 21:266-273.
- 30 Vickers AD, Palmer SCF. 2000. The influence of canopy cover and other factors upon the
31 regeneration of Scots pine and its associated ground flora within Glen Tanar National Nature
32 Reserve. *Forestry* 73:37-49.
- 33 Vilà-Cabrera A, Rodrigo A, Martínez-Vilalta J, Retana J. 2012. Lack of regeneration and climatic
34 vulnerability to fire of Scots pine may induce vegetation shifts at the southern edge of its
35 distribution. *J Biogeogr* 39:488-496.
- 36 Wilson JB. 2012. Species presence/absence sometimes represent a plant communities as well
37 as species abundance do, or better. *J Veg Sci* 23:1013-1023.
- 38 Zumbrunnen T, Pezzatti GB, Menéndez P, Bugmann H, Bürgi M, Conedera M. 2011. Weather
39 and human impacts on forest fires: 100 years of fire history in two climatic regions of
40 Switzerland. *For Ecol Manage* 261:2188-2199.
- 41 Zumbrunnen T. 2009. Linking forest fire regimes and climate - a historical analysis in a dry
42 inner alpine valley. *Ecosystems* 12:73-86.
- 43
44
45
46
47
48
49
50
51
52
53
54
55
56
57
58
59
60

Tables

Table I Characteristics of the selected fires

Year	Site	Latitude Longitude (WGS84)	Area burned by crown fire [ha]	Area within 60m from fire edge [ha (%)]	Elevation range of crown fire [m a.s.l.]	Aspect
1962	Lavasè	45°45'54"N 7°34'57"E	5.4	5.4 (100%)	1490-1550	SW
1975	Chialey	45°46'16"N 7°32'36"E	2.1	2.1 (100%)	1245-1335	S
1995	Del	45°46'19"N 7°33'15"E	22.0	21.9 (99.4%)	1160-1460	S
2003	Vorpeillere	45°45'40"N 7°35'06"E	46.4	35.4 (76.2%)	970-1525	SE
2005	Hers	45°46'10"N 7°29'54"E	167.9	74.2 (44.2%)	1305-1890	S
2006	Menfrey	45°46'00"N 7°30'50"E	4.6	4.5 (99.3%)	1020-1340	SE

Table II Plot-scale descriptors (N =30) of regeneration, site, soil cover variables, EIV (unweighted and weighted), and number of species per plot (i.e., alpha-diversity). ~~L~~: light intensity; U: moisture; N: fertility; R: pH

		Units	Mean	SE	Min	Max
Scots pine regeneration	<i>Pine seedling density</i>	trees ha ⁻¹	425.9	142.7	0	2801
	<i>Elevation</i>	m a.s.l.	1306.7	23.84	1117	1559
	<i>Heatload</i>	(0-1)	0.30	0.02	0.0	0.5
	<i>Herbaceous</i>	%	60.2	3.03	20	85
Site variables	<i>Tree cover</i>	%	22.4	5.54	0	75
	<i>Lower shrub cover</i>	%	9.2	1.67	0	30
	<i>Upper shrub cover</i>	%	9.9	1.79	0	35
	<i>Bare soil</i>	%	29.3	3.99	3	72
	L <i>ight</i>	1-9	7.4	0.095	6.4	8.5
EIV, unweighted	U <i>moisture</i>	1-12	3.5	0.051	3.0	4.2
	R <i>soil reaction</i>	1-9	6.7	0.084	5.3	7.2
	N <i>utrients</i>	1-9	3.2	0.064	2.4	3.9
	L <i>ight</i>	1-9	7.3	0.114	6.3	8.3
EIV, weighted	U <i>moisture</i>	1-12	3.5	0.073	2.7	4.4
	R <i>soil reaction</i>	1-9	7.1	0.070	6.3	7.8
	N <i>utrients</i>	1-9	3.3	0.114	2.1	4.7
	<i>Number of species</i>	-	33.8	1.32	20	46

Table III Pearson's correlation coefficient
between site variables and NMS axes. * $p \leq 0.05$,
** $p \leq 0.01$, *** $p \leq 0.001$

Variable	NMS 1	NMS 2	NMS 3
Elevation	-0.67***	0.16	-0.35
Heatload	-0.19	0.05	-0.34
Tree cover	-0.52**	-0.25	-0.77***
Lower shrub cover	-0.05	0.02	0.13
Upper shrub cover	-0.22	-0.35	0.23
Herbaceous	0.10	0.01	0.09
Bare soil	-0.18	-0.25	-0.39*

Table IV GLM fit statistics for Scots pine seedling abundance (N). Df: degrees of freedom; LL: Log Likelihood; AICC: Finite Sample Corrected AIC; BIC: Bayesian Information Criterion

Response variable	Null deviance	Predictors	df	Residual deviance	% Deviance explained	LL	AICC	BIC
N	245.9	Site	23	106.6	56.6%	-75.9	170.8	175.5
		Site, EIV unweighted	19	29.6	88.0%	-37.4	111.4	112.1
		Site, EIV weighted	19	30.4	87.6%	-37.8	112.2	113.0

Table V Coefficients (b) and significance (sig.) of predictors in GLM of Scots pine seedling abundance.

Model and predictors	b	sig.
Site		
(Intercept)	-0.34	0.285
Elevation	1.35	0.000
Heatload	0.60	0.001
Tree cover	0.88	0.000
Total shrub cover	0.88	0.000
Herbaceous	2.65	0.000
Bare soil	1.37	0.011
Site, EIV unweighted		
(Intercept)	-0.75	0.056
Elevation	-0.44	0.533
Heatload	0.44	0.050
Tree cover	-0.86	0.199
Total shrub cover	-0.38	0.361
Herbaceous	1.67	0.027
Bare soil	0.41	0.576
Light	-1.65	0.059
Moisture	2.40	0.000
Soil reaction	2.04	0.000
Nutrients	-1.96	0.000
Site, EIV weighted		
(Intercept)	-1.74	0.019
Elevation	0.88	0.146
Heatload	1.30	0.000
Tree cover	-1.79	0.010
Total shrub cover	1.44	0.008
Herbaceous	3.14	0.003
Bare soil	2.16	0.045
Light	-2.13	0.000
Moisture	0.04	0.956
Soil reaction	0.32	0.440
Nutrients	-1.79	0.056

Formatted: Font: Not Italic

Formatted Table

Formatted: Font: Not Italic

Formatted: Font: Not Italic

Formatted: Font: Not Italic

Formatted Table

Formatted: Font: Not Italic

Formatted: Font: Not Italic

Formatted: Font: Not Italic

Formatted: Font: Not Italic

Legends to figures

Fig. 1 Unweighted (left) and weighted (right) average EIV in the 6 fires selected. Error bars represent standard error. Letters from ANOVA with post-hoc REGW Q test ($\alpha = 0.95$)

Fig. 2 NMS ordination of species composition and fire years (centroids of 5 plots per site), biplot of axes 1-2 [A] and 1-3 [B]. Species codes: Aab: *Artemisia absinthium*. Aag: *Alyssum argenteum*.

Aal: *Ailanthus altissima*. Aar: *Acinos arvensis*. Aay: *Alyssum alyssoides*. Aca: *Achnatherum calamagrostis*. Ach: *Ajuga chamaepitys*. Acm: *Artemisia campestris*. Aco: *Achillea collina*. Adi: *Antennaria dioica*. Agl: *Arabis glabra*. Ahi: *Arabis hirsuta*. Ali: *Anthericum liliago*. Amo: *Astragalus monspessulanus*. Ano: *Achillea nobilis*. Aon: *Astragalus onobrychis*. Aov: *Amelanchier ovalis*. Apy: *Ajuga pyramidalis*. Aru: *Asplenium ruta-muraria*. Auv: *Arctostaphylos uva-ursi*. Avl: *Artemisia vulgaris*. Avu: *Anthyllis vulneraria* subsp. *polyphylla*. Ber: *Bromus erectus*. Bla: *Biscutella laevigata*. Bpe: *Betula pendula*. Bra: *Bupleurum ranunculoides*. Bru: *Brachypodium rupestre*. Bvu: *Berberis vulgaris*. Cab: *Colutea arborescens*. Cal: *Chenopodium album*. Cap: *Clematis alpina*. Car: *Cirsium arvense*. Cav: *Convolvulus arvensis*. Cca: *Conyza canadensis*. Cer: *Cirsium eriophorum*. Cgr: *Chrysopogon gryllus*. Chu: *Carex humilis*. Cmi: *Chaenorhinum minus*. Cnu: *Carduus nutans*. Cro: *Campanula rotundifolia*. Csc: *Centaurea scabiosa*. Ctr: *Centaurea triumfetti*. Cut: *Carlina utzka*. Cva: *Calamagrostis varia*. Cvi: *Clematis vitalba*. Cvl: *Crupina vulgaris*. Cvr: *Coronilla varia*. Cvu: *Carlina vulgaris*. Dea: *Daucus carota*. Dte: *Diploxys tenuifolia*. Eac: *Erigeron acer*. Ean: *Epilobium angustifolium*. Eat: *Epipactis atropurpurea*. Eau: *Erigeron annuus*. Eca: *Eryngium campestre*. Ecy: *Euphorbia cyparissias*. Ena: *Erucastrum nasturtiifolium*. Erh: *Erysimum rhaeticum*. Ese: *Euphorbia seguierana*. Evu: *Echium vulgare*. Far: *Festuca arundinacea*. Fci: *Festuca cinerea*. Fex: *Fraxinus excelsior*. Fpr: *Fumana procumbens*. Fva: *Festuca valesiaca*. Fve: *Fragaria vesca*. Gap: *Galium aparine*. Gcn: *Gymnadenia conopsea*. Gco: *Galium corrudifolium*. Gve: *Galium verum*. Hco: *Hippocrepis comosa*. Hfo: *Helleborus foetidus*. Hnu: *Helianthemum nummularium* subsp. *obscurum*. Hpe: *Hieracium peletierianum*. Hpi: *Hieracium piloselloides*. Hpr: *Hypericum perforatum*. Hsy: *Hieracium sylvaticum*. Hto: *Hieracium tomentosum*. Ico: *Inula conyza*. Jco: *Juniperus communis*. Kpy: *Koeleria pyramidata*. Ksa: *Kernera saxatilis*. Kva: *Koeleria vallesiana*. Lco: *Leopoldia comosa*. Lcr: *Lotus corniculatus*. Lde: *Larix decidua*. Lhi: *Leontodon hispidus*. Lmo: *Lathyrus montanus*. Lpe: *Lactuca perennis*. Lse: *Lactuca serriola*. Lsi: *Laserpitium siler*. Lsm: *Linaria simplex*. Lvu: *Ligustrum vulgare*. Mci: *Melica ciliata*. Mfa: *Medicago sativa* subsp. *falcata*. Mfs: *Minuartia fastigiata*. Mlu: *Medicago lupulina*. Mmi: *Medicago minima*. Mof: *Melilotus officinalis*. Msa: *Medicago sativa* subsp. *sativa*. Msy: *Melampyrum sylvaticum*. Oca: *Orobanche caryophyllacea*. Oha: *Oxytropis halleri*. Ola: *Odontites lanceolata*. Olu: *Odontites lutea*. Ona: *Ononis natrix*. Opi: *Oxytropis pilosa*. Opu: *Ononis pusilla*. Ore: *Ononis repens*. Oro: *Ononis rotundifolia*. Ovi: *Onobrychis vicifolia*. Pav: *Prunus avium*. Pch: *Polygala chamaebuxus*. Pex: *Picea excelsa*. Pgr: *Prunella grandiflora*. Phi: *Picris hieracioides*. Pma: *Prunus mahaleb*. Pni: *Populus nigra*. Por: *Peucedanum oreoselinum*. Ppa: *Poa pratensis*. Pph: *Phleum phleoides*. Ppr:

1
2
3
4
5
6
7
8
9
10
11
12
13
14
15
16
17
18
19
20
21
22
23
24
25
26
27
28
29
30
31
32
33
34
35
36
37
38
39
40
41
42
43
44
45
46
47
48
49
50
51
52
53
54
55
56
57
58
59
60

Petrorhagia prolifera. Psa: *Petrorhagia saxifraga*. Psp: *Prunus spinosa*. Psx: *Pimpinella saxifraga*. Psy: *Pinus sylvestris*. Pta: *Potentilla tabernaemontani*. Ptr: *Populus tremula*. Pun: *Pinus uncinata*. Qpu: *Quercus pubescens*. Rca: *Rosa canina*. Rid: *Rubus idaeus*. Rul: *Rubus spp.* Sar: *Sorbus aria*. Sca: *Salix caprea*. Sgr: *Scabiosa gramuntia*. Sin: *Senecio inaequidens*. Sit: *Silene italica*. Smi: *Sanguisorba minor*. Smo: *Sedum montanum*. Snu: *Silene nutans*. Soc: *Saponaria ocymoides*. Sot: *Silene otites*. Spe: *Stipa pennata*. Spr: *Salvia pratensis*. Sre: *Stachys recta*. Ste: *Sempervivum tectorum*. Tch: *Teucrium chamaedrys*. Tcr: *Tragopogon crocifolius*. Tdu: *Tragopogon dubius*. Thu: *Thymus humifusus*. Tla: *Taraxacum laevigatum*. Tli: *Thesium linophyllum*. Tme: *Trifolium medium*. Tmo: *Teucrium montanum*. Tof: *Taraxacum officinale*. Tvu: *Thymus vulgaris*. Var: *Viola arvensis*. Vly: *Verbascum lychnitis*. Vmy: *Vaccinium myrtillus*. Vof: *Veronica officinalis*. Vri: *Viola riviniana*. Vru: *Viola rupestris*. Vsa: *Vicia sativa*. Vth: *Verbascum thapsus*

Fig. 3 Average seedling density (white bars) and average percent cover by the shrub and tree layers (grey bars) for Scots pine in the 6 fires selected. Error bars represent SE. Letters from ANOVA with post-hoc REGW Q test ($\alpha=0.95$)

Complete address of the author(s)

Giorgio VACCHIANO*

Dipartimento di Scienze Agrarie, Forestali e Alimentari.
Università degli Studi di Torino. Via da Vinci 44, I-10095
Grugliasco (TO), Italy

Michele LONATI

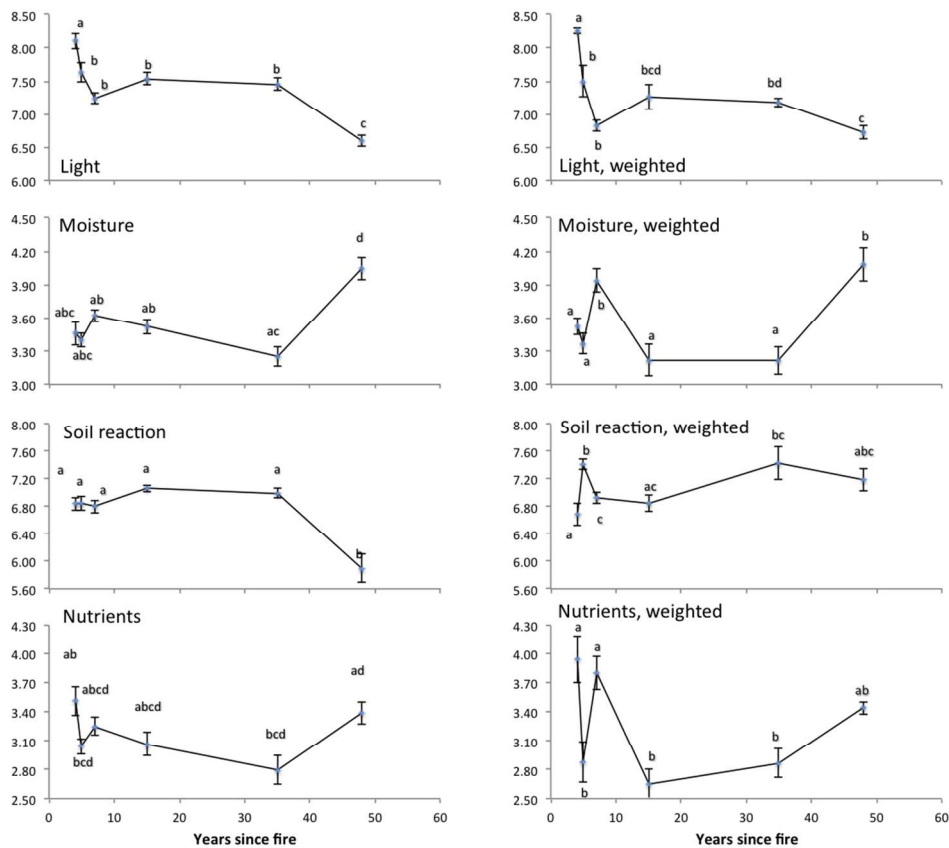
Dipartimento di Scienze Agrarie, Forestali e Alimentari.
Università degli Studi di Torino. Via da Vinci 44, I-10095
Grugliasco (TO), Italy

Roberta BERRETTI

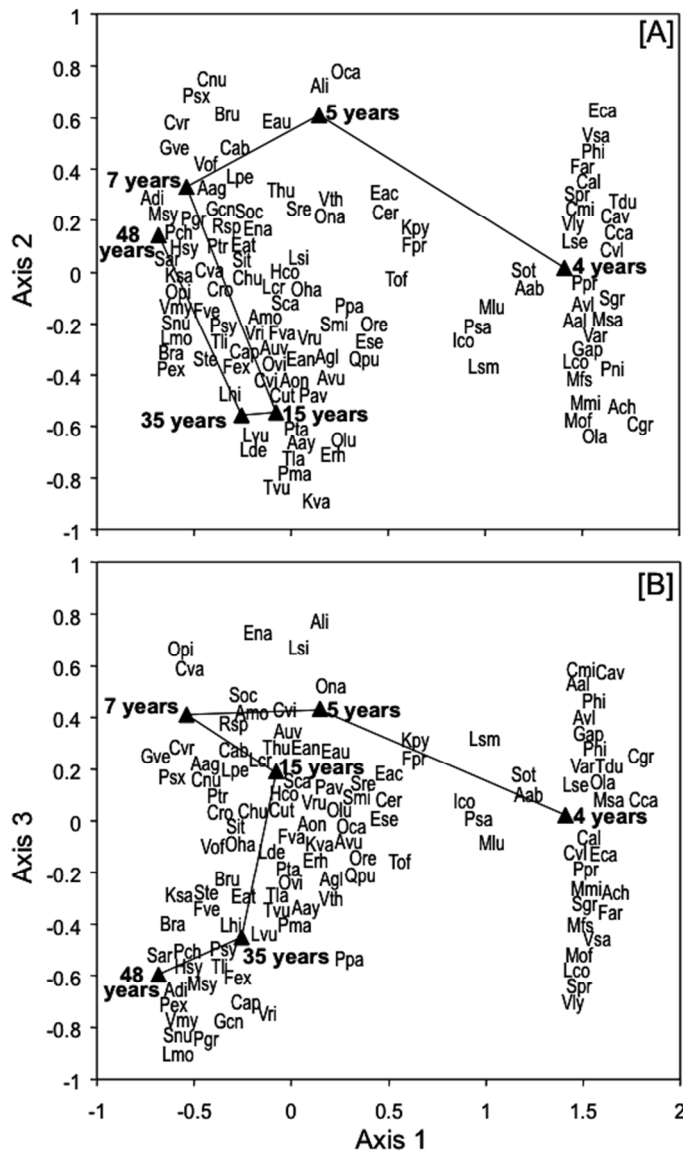
Dipartimento di Scienze Agrarie, Forestali e Alimentari.
Università degli Studi di Torino. Via da Vinci 44, I-10095
Grugliasco (TO), Italy

Renzo MOTTA

Dipartimento di Scienze Agrarie, Forestali e Alimentari.
Università degli Studi di Torino. Via da Vinci 44, I-10095
Grugliasco (TO), Italy

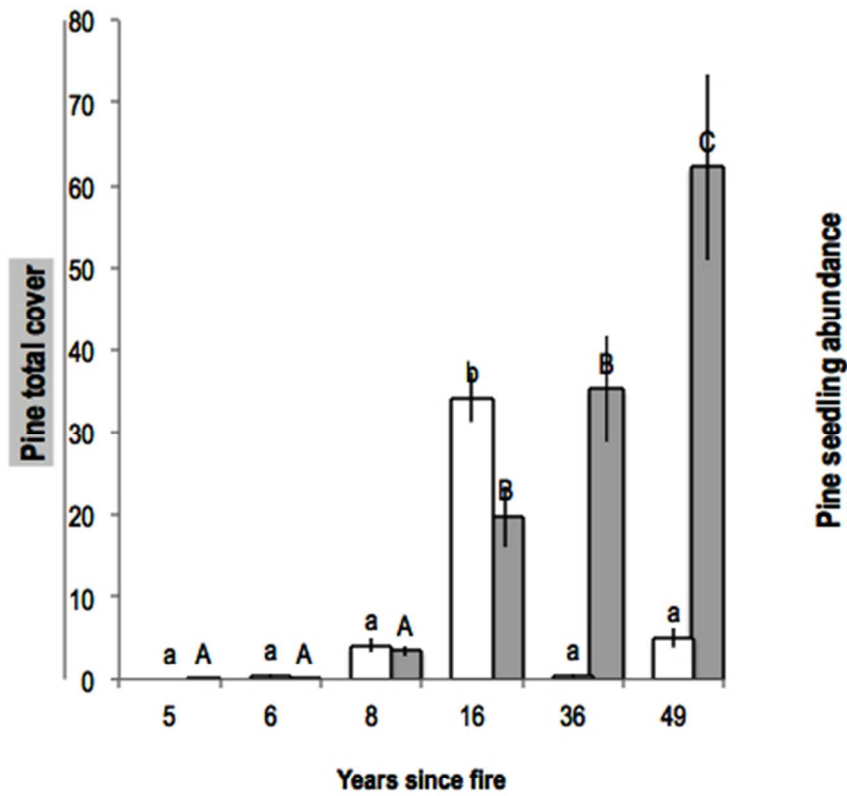


Unweighted (left) and weighted (right) average EIV in the 6 fires selected. Error bars represent standard error. Letters from ANOVA with post-hoc REGW Q test (alpha = 0.95)
414x351mm (72 x 72 DPI)



NMS ordination of species composition and fire years (centroids of 5 plots per site), biplot of axes 1-2 [A] and 1-3 [B]

254x338mm (72 x 72 DPI)



Average seedling density (white bars) and average percent cover by the shrub and tree layers (grey bars) for Scots pine in the 6 fires selected. Error bars represent SE. Letters from ANOVA with post-hoc REGW Q test (alpha =0.95)
 162x161mm (72 x 72 DPI)

Only

Code	Species name	Phytosociological optimum (Aeschimann et al. 2004)	Occurrence in 5 samples (min/max % cover)					
			4 years after fire	5 years after fire	7 years after fire	15 years after fire	35 years after fire	48 years after fire
<i>Agropyretea intermedii-repentis</i> and subordinated units								
Cav	<i>Convolvulus arvensis</i>	<i>Convolvulo-Agropyron repentis</i>	2 (+/3)	0	0	0	0	0
Msa	<i>Medicago sativa</i> ssp. <i>sativa</i>	<i>Agropyretea intermedii-repentis</i>	2 (+/+)	0	0	0	0	0
Tdu	<i>Tragopogon dubius</i>	<i>Convolvulo-Agropyron repentis</i>	2 (+/1)	0	0	0	0	0
<i>Artemisietea vulgaris</i> and subordinated units								
Agl	<i>Arabis glabra</i>	<i>Geo-Alliarion</i>	0	1 (+/+)	0	0	3 (+/+)	0
Aab	<i>Artemisia absinthium</i>	<i>Onopordetalia acanthii</i>	5 (6/28)	4 (+/10)	2 (+/2)	4 (+/4)	1 (+/+)	0
Avl	<i>Artemisia vulgaris</i>	<i>Artemisietea vulgaris</i>	1 (+/+)	0	0	0	0	0
Cnu	<i>Carduus nutans</i>	<i>Onopordetalia acanthii</i>	0	0	1 (2/2)	0	0	0
Cer	<i>Cirsium eriophorum</i>	<i>Onopordetalia acanthii</i>	4 (+/1)	3 (+/+)	4 (+/1)	1 (+/+)	1 (+/+)	1 (+/+)
Dca	<i>Daucus carota</i>	<i>Dauco-Melilotion</i>	5 (1/13)	0	0	1 (1/1)	0	0
Eau	<i>Erigeron annuus</i>	<i>Artemisietea vulgaris</i>	0	1 (+/+)	1 (+/+)	0	0	0
Gap	<i>Galium aparine</i>	<i>Galio-Alliaretalia</i>	1 (+/+)	0	0	0	0	0
Lse	<i>Lactuca serriola</i>	<i>Onopordetalia acanthii</i>	5 (+/3)	0	0	2 (+/+)	0	0
Mof	<i>Melilotus officinalis</i>	<i>Dauco-Melilotion</i>	2 (+/3)	0	0	0	0	0
Phi	<i>Picris hieracioides</i> subsp. <i>hieracioides</i>	<i>Dauco-Melilotion</i>	2 (1/3)	0	0	0	0	0
Sin	<i>Senecio inaequidens</i>	<i>Artemisietea vulgaris</i>	2 (+/6)	3 (+/6)	5 (+/10)	1 (+/+)	0	0
<i>Asplenietea trichomanis</i> and subordinated units								
Aag	<i>Alyssum argenteum</i>	<i>Asplenion serpentini</i>	0	0	1 (+/+)	0	0	0
Aru	<i>Asplenium ruta-muraria</i>	<i>Potentilletalia caulescentis</i>	0	0	0	0	0	1 (+/+)
Hto	<i>Hieracium tomentosum</i>	<i>Potentillion caulescentis</i>	0	1 (+/+)	0	0	0	0
Ksa	<i>Kernera saxatilis</i>	<i>Potentilletalia caulescentis</i>	0	0	0	0	0	1 (+/+)
<i>Carpino-Fagetea sylvaticae</i> and subordinated units								
Fex	<i>Fraxinus excelsior</i>	<i>Carpino-Fagetea sylvaticae</i>	0	0	0	0	2 (+/+)	2 (+/+)
Hsy	<i>Hieracium sylvaticum</i>	<i>Carpino-Fagetea sylvaticae</i>	0	1 (+/+)	2 (+/+)	0	2 (+/1)	5 (2/6)
Pni	<i>Populus nigra</i>	<i>Populetalia albae</i>	1 (1/1)	0	0	0	0	0
Pav	<i>Prunus avium</i>	<i>Carpinion betuli</i>	0	1 (+/+)	0	3 (+/+)	1 (+/+)	0
<i>Crataego-Prunetea</i> and subordinated units								
Aov	<i>Amelanchier ovalis</i>	<i>Berberidenion</i>	0	1 (+/+)	0	0	0	0
Bvu	<i>Berberis vulgaris</i>	<i>Berberidenion vulgaris</i>	3 (1/8)	5 (2/8)	2 (+/2)	0	2 (+/2)	0
Cvi	<i>Clematis vitalba</i>	<i>Crataego-Prunetea</i>	1 (1/1)	0	0	3 (+/6)	0	0
Jco	<i>Juniperus communis</i>	<i>Prunetalia spinosae</i>	0	0	0	0	2 (3/5)	1 (+/+)
Lvu	<i>Ligustrum vulgare</i>	<i>Prunetalia spinosae</i>	0	0	0	0	2 (+/1)	0
Pma	<i>Prunus mahaleb</i>	<i>Berberidenion</i>	1 (+/+)	0	0	2 (+/+)	5 (+/2)	0
Psp	<i>Prunus spinosa</i>	<i>Prunetalia spinosae</i>	0	0	0	0	2 (20/30)	0
Rca	<i>Rosa canina</i>	<i>Prunetalia spinosae</i>	4 (1/8)	2 (2/4)	0	4 (+/1)	4 (+/+)	2 (+/+)
Rid	<i>Rubus idaeus</i>	<i>Sambuco-Salicion capreae</i>	0	3 (+/4)	3 (+/3)	1 (+/+)	0	3 (+/2)
Rul	<i>Rubus ulmifolius</i>	<i>Crataego-Prunetea</i>	0	0	5 (10/20)	5 (1/6)	3 (+/5)	3 (+/3)
Sca	<i>Salix caprea</i>	<i>Sambuco-Salicion capreae</i>	1 (+/+)	2 (1/3)	3 (5/5)	3 (3/8)	0	3 (1/5)
<i>Elyno-Seslerietea varia</i> and subordinated units								
Bla	<i>Biscutella laevigata</i>	<i>Seslerion varia</i>	0	1 (+/+)	1 (+/+)	0	0	0
Bra	<i>Bupleurum ranunculoides</i>	<i>Seslerion varia</i>	0	0	0	0	0	1 (+/+)
Ean	<i>Epilobium angustifolium</i>	<i>Epilobion angustifolii</i>	3 (+/+)	3 (+/1)	3 (+/+)	5 (1/6)	0	1 (+/+)
Fve	<i>Fragaria vesca</i>	<i>Epilobietea angustifolii</i>	2 (+/+)	1 (+/+)	2 (+/+)	4 (1/6)	1 (+/+)	5 (1/10)

1										
2										
3										
4										
5	Vth	<i>Verbascum thapsus</i>	<i>Atropion</i>	0	2 (+/+)	0	0	2 (+/+)	0	
6	<i>Erico-Pinetea</i> and subordinated units									
7	Cva	<i>Calamagrostis varia</i>	<i>Erico-Pinetalia</i>	0	1 (+/+)	3 (+/29)	0	0	1 (1/1)	
8	Eat	<i>Epipactis atropurpurea</i>	<i>Erico-Pinetea</i>	1 (+/+)	3 (+/1)	2 (+/+)	1 (+/+)	0	5 (+/2)	
9	Pch	<i>Polygala chamaebuxus</i>	<i>Erico-Pinetea</i>	0	0	3 (2/2)	0	1 (+/+)	5 (15/26)	
10	<i>Festuco-Brometea</i> and subordinated units									
11	Aco	<i>Achillea collina</i>	<i>Festucetalia valesiaca</i>	5 (1/6)	0	0	0	1 (+/+)	0	
12	Ano	<i>Achillea nobilis</i>	<i>Festuco-Brometea</i>	3 (+/1)	1 (+/+)	1 (+/+)	4 (+/2)	1 (+/+)	1 (+/+)	
13	Ali	<i>Anthericum liliago</i>	<i>Festuco-Brometea</i>	0	1 (+/+)	0	0	0	0	
14	Avu	<i>Anthyllis vulneraria</i> subsp. <i>polyphylla</i>	<i>Festuco-Brometea</i>	1 (+/+)	0	1 (+/+)	3 (+/+)	1 (+/+)	0	
15	Ahi	<i>Arabis hirsuta</i>	<i>Festuco-Brometea</i>	0	0	0	0	0	1 (+/+)	
16	Acm	<i>Artemisia campestris</i>	<i>Festuco-Brometea</i>	4 (+/1)	0	0	0	1 (+/+)	0	
17	Aon	<i>Astragalus onobrychis</i>	<i>Festucetalia valesiaca</i>	2 (+/+)	4 (+/2)	0	5 (+/6)	5 (+/3)	0	
18	Bru	<i>Brachypodium rupestre</i>	<i>Festuco-Brometea</i>	0	5 (1/26)	5 (1/28)	1 (+/+)	1 (3/3)	5 (6/52)	
19	Ber	<i>Bromus erectus</i>	<i>Brometalia erecti</i>	2 (+/26)	1 (+/+)	0	2 (+/+)	4 (6/30)	0	
20	Cro	<i>Campanula rotundifolia</i>	<i>Mesobromion</i>	0	3 (+/+)	3 (+/+)	3 (+/2)	2 (+/+)	3 (+/+)	
21	Chu	<i>Carex humilis</i>	<i>Festuco-Brometea</i>	1 (+/+)	5 (1/15)	5 (6/26)	5 (3/15)	5 (3/15)	5 (6/26)	
22	Cut	<i>Carlina utzka</i>	<i>Ononidetalia striatae</i>	0	0	0	2 (+/1)	1 (+/+)	0	
23	Cvu	<i>Carlina vulgaris</i>	<i>Brometalia erecti</i>	0	0	0	5 (+/4)	0	0	
24	Csc	<i>Centaurea scabiosa</i>	<i>Festuco-Brometea</i>	2 (+/1)	4 (+/4)	2 (+/+)	0	1 (+/+)	0	
25	Cgr	<i>Chrysopogon gryllus</i>	<i>Scorzonero-Chrysopogonetalia</i>	1 (+/+)	0	0	0	0	0	
26	Eac	<i>Erigeron acer</i>	<i>Festuco-Brometea</i>	3 (+/+)	5 (+/+)	2 (+/+)	1 (+/+)	0	0	
27	Eca	<i>Eryngium campestre</i>	<i>Festuco-Brometea</i>	1 (1/1)	0	0	0	0	0	
28	Erh	<i>Erysimum rhaeticum</i>	<i>Festuco-Brometea</i>	1 (+/+)	0	0	4 (+/+)	3 (+/1)	0	
29	Ecy	<i>Euphorbia cyparissias</i>	<i>Festuco-Brometea</i>	0	5 (+/6)	3 (+/+)	0	2 (+/+)	3 (+/+)	
30	Ese	<i>Euphorbia seguierana</i>	<i>Festucetalia valesiaca</i>	1 (+/+)	2 (+/+)	0	1 (1/1)	1 (+/+)	0	
31	Fci	<i>Festuca cinerea</i>	<i>Ononidetalia striatae</i>	0	0	0	1 (1/1)	3 (+/2)	2 (+/+)	
32	Fva	<i>Festuca valesiaca</i>	<i>Festucetalia valesiaca</i>	0	1 (+/+)	0	1 (+/+)	1 (+/+)	0	
33	Fpr	<i>Fumana procumbens</i>	<i>Festuco-Brometea</i>	4 (+/5)	5 (+/6)	1 (+/+)	2 (+/8)	2 (+/+)	0	
34	Gco	<i>Galium corudifolium</i>	<i>Festuco-Brometea</i>	1 (+/+)	2 (1/6)	1 (+/+)	2 (+/+)	4 (+/3)	0	
35	Gve	<i>Galium verum</i>	<i>Festuco-Brometea</i>	0	0	4 (+/6)	0	0	3 (+/+)	
36	Hnu	<i>Helianthemum nummularium</i> subsp. <i>obscurum</i>	<i>Festuco-Brometea</i>	4 (+/15)	3 (1/6)	2 (1/1)	1 (+/+)	5 (+/+)	0	
37	Hco	<i>Hippocrepis comosa</i>	<i>Festuco-Brometea</i>	2 (+/+)	4 (1/10)	5 (+/6)	4 (2/15)	5 (+/1)	1 (+/+)	
38	Kpy	<i>Koeleria pyramidata</i>	<i>Brometalia erecti</i>	3 (+/1)	1 (2/2)	0	1 (+/+)	1 (+/+)	0	
39	Kva	<i>Koeleria valesiana</i>	<i>Ononidetalia striatae</i>	0	1 (+/+)	0	2 (1/10)	5 (+/2)	1 (+/+)	
40	Lpe	<i>Lactuca perennis</i>	<i>Festuco-Brometea</i>	0	0	1 (+/+)	0	0	0	
41	Mlu	<i>Medicago lupulina</i>	<i>Festuco-Brometea</i>	4 (+/1)	0	0	1 (+/+)	2 (+/+)	0	
42	Mci	<i>Melica ciliata</i>	<i>Festuco-Brometea</i>	5 (1/15)	3 (+/+)	0	5 (+/26)	0	0	
43	Olu	<i>Odontites lutea</i>	<i>Festuco-Brometea</i>	0	0	0	4 (+/1)	1 (+/+)	0	
44	Ovi	<i>Onobrychis viciifolia</i>	<i>Mesobromion</i>	2 (+/+)	1 (+/+)	0	0	2 (1/3)	0	
45	Ona	<i>Ononis natrix</i>	<i>Festuco-Brometea</i>	3 (1/2)	1 (1/1)	2 (2/6)	0	0	0	
46	Opu	<i>Ononis pusilla</i>	<i>Ononidetalia striatae</i>	5 (+/5)	4 (+/1)	2 (+/2)	3 (+/3)	0	0	
47	Ore	<i>Ononis repens</i>	<i>Mesobromion</i>	3 (1/10)	3 (+/2)	1 (6/6)	5 (3/10)	5 (+/8)	0	
48	Oca	<i>Orobanche caryophyllacea</i>	<i>Festuco-Brometea</i>	0	1 (+/+)	0	0	0	0	
49	Oha	<i>Oxytropis halleri</i>	<i>Festucetalia valesiaca</i>	0	3 (+/+)	0	3 (+/+)	1 (+/+)	0	
50	Opi	<i>Oxytropis pilosa</i>	<i>Festucetalia valesiaca</i>	0	0	2 (+/1)	0	0	0	
51	Pph	<i>Phleum phleoides</i>	<i>Festuco-Brometea</i>	2 (1/2)	0	0	1 (+/+)	4 (+/3)	0	

1									
2									
3									
4									
5									
6	Psx	<i>Pimpinella saxifraga</i>	<i>Festuco-Brometea</i>	0	0	1 (1/1)	0	0	0
7	Pta	<i>Potentilla tabernaemontani</i>	<i>Brometalia erecti</i>	0	2 (+/+)	0	4 (+/3)	5 (+/3)	0
8	Pgr	<i>Prunella grandiflora</i>	<i>Festuco-Brometea</i>	0	0	0	0	0	1 (+/+)
9	Spr	<i>Salvia pratensis</i>	<i>Festuco-Brometea</i>	1 (+/+)	0	0	0	0	0
10	Smi	<i>Sanguisorba minor</i>	<i>Festuco-Brometea</i>	2 (+/1)	4 (+/1)	1 (+/+)	5 (1/1)	5 (+/+)	0
11	Sgr	<i>Scabiosa gramuntia</i>	<i>Festuco-Brometea</i>	2 (+/+)	0	0	0	0	0
12	Sot	<i>Silene otites</i>	<i>Festuco-Brometea</i>	3 (+/1)	2 (+/+)	0	0	0	0
13	Sre	<i>Stachys recta</i>	<i>Festuco-Brometea</i>	0	1 (1/1)	2 (+/+)	0	1 (+/+)	0
14	Spe	<i>Stipa pennata</i>	<i>Festucetalia valesiaca</i>	1 (+/+)	1 (+/+)	0	2 (1/1)	4 (+/3)	0
15	Tia	<i>Taraxacum laevigatum</i>	<i>Festuco-Brometea</i>	0	0	0	0	4 (+/+)	0
16	Tch	<i>Teucrium chamaedrys</i>	<i>Festuco-Brometea</i>	1 (+/+)	5 (1/20)	4 (1/6)	2 (1/1)	4 (+/2)	2 (1/2)
17	Tmo	<i>Teucrium montanum</i>	<i>Festuco-Brometea</i>	0	4 (+/+)	1 (+/+)	0	0	0
18	Tli	<i>Thesium linophyllum</i>	<i>Festuco-Brometea</i>	0	0	0	0	2 (+/+)	1 (+/+)
19	Thu	<i>Thymus humifusus</i>	<i>Festuco-Brometea</i>	0	4 (+/+)	0	0	0	3 (+/+)
20	<i>Juncetea trifidi</i> and subordinated units								
21	Apy	<i>Ajuga pyramidalis</i>	<i>Caricetalia curvulae</i>	0	1 (+/+)	0	0	0	0
22	<i>Koelerio-Coryneporetea</i> and subordinated units								
23	Aar	<i>Acinos arvensis</i>	<i>Koelerio-Coryneporetea</i>	1 (+/+)	1 (+/+)	0	0	0	0
24	Aay	<i>Alyssum alyssoides</i>	<i>Alysso-Sedion albi</i>	0	0	0	0	2 (+/+)	0
25	Evu	<i>Echium vulgare</i>	<i>Koelerio-Coryneporetea</i>	2 (+/+)	0	0	1 (+/+)	0	0
26	Hpe	<i>Hieracium peletierianum</i>	<i>Sedo-Scleranthetalia</i>	4 (+/3)	5 (+/+)	2 (+/1)	5 (1/10)	5 (+/+)	3 (+/+)
27	Mfs	<i>Minuartia fastigiata</i>	<i>Alysso-Sedion albi</i>	3 (+/1)	0	0	0	0	0
28	Ppr	<i>Petrorhagia prolifera</i>	<i>Koelerio-Coryneporetea</i>	3 (+/2)	0	0	0	0	0
29	Psa	<i>Petrorhagia saxifraga</i>	<i>Koelerio-Coryneporetea</i>	1 (+/+)	0	0	1 (+/+)	0	0
30	Smo	<i>Sedum montanum</i>	<i>Sedo-Scleranthetalia</i>	0	0	0	0	1 (+/+)	0
31	Ste	<i>Sempervivum tectorum</i>	<i>Sedo-Scleranthetalia</i>	0	0	0	1 (+/+)	1 (+/+)	2 (+/+)
32	<i>Lygeo-Stipetea</i> and subordinated units								
33	Lco	<i>Leopoldia comosa</i>	<i>Brachypodietalia phoenicoides</i>	2 (+/+)	0	0	0	0	0
34	Tcr	<i>Tragopogon crocifolius</i>	<i>Brachypodietalia phoenicoides</i>	0	1 (+/+)	0	0	0	0
35	<i>Molinio-Arrhenatheretea</i> and subordinated units								
36	Far	<i>Festuca arundinacea</i>	<i>Potentillo-Polygonetalia</i>	2 (+/+)	0	0	0	0	0
37	Gcn	<i>Gymnadenia conopsea</i>	<i>Molinieta caerulea</i>	0	0	0	0	0	1 (+/+)
38	Lhi	<i>Leontodon hispidus</i>	<i>Arrhenatheretalia elatioris</i>	0	0	0	0	2 (+/+)	0
39	Lcr	<i>Lotus corniculatus</i>	<i>Molinio-Arrhenatheretea</i>	4 (+/+)	3 (+/+)	5 (1/6)	5 (1/3)	5 (+/+)	1 (1/1)
40	Ppa	<i>Poa pratensis</i>	<i>Molinio-Arrhenatheretea</i>	2 (+/+)	0	0	0	2 (+/+)	2 (+/+)
41	Tof	<i>Taraxacum officinale</i>	<i>Arrhenatheretalia elatioris</i>	3 (+/+)	1 (+/+)	1 (+/+)	1 (+/+)	2 (+/+)	0
42	<i>Nardetea strictae</i> and subordinated units								
43	Adi	<i>Antennaria dioica</i>	<i>Nardetea strictae</i>	0	0	0	0	0	1 (+/+)
44	<i>Pyrolo-Pinetea</i> and subordinated units								
45	Auv	<i>Arctostaphylos uva-ursi</i>	<i>Juniperion nanae</i>	0	4 (+/32)	4 (6/16)	5 (8/45)	3 (6/8)	4 (+/10)
46	Amo	<i>Astragalus monspessulanus</i>	<i>Ononido-Pinion</i>	1 (2/2)	1 (1/1)	4 (1/6)	4 (2/6)	2 (+/1)	0
47	Oro	<i>Ononis rotundifolia</i>	<i>Ononido-Pinion</i>	0	4 (+/+)	1 (6/6)	0	0	0
48	Psy	<i>Pinus sylvestris</i>	<i>Pyrolo-Pinetea/Ericeo-Pinetea</i>	1 (+/+)	1 (+/+)	4 (1/9)	5 (12/35)	5 (18/70)	5 (37/75)
49	Soc	<i>Saponaria ocymoides</i>	<i>Pyrolo-Pinetea</i>	1 (+/+)	4 (+/1)	5 (+/6)	4 (+/1)	5 (+/+)	0
50	Vru	<i>Viola rupestris</i>	<i>Pyrolo-Pinetea</i>	0	3 (+/+)	0	4 (+/1)	0	2 (+/+)
51	<i>Quercetea pubescentis</i> and subordinated units								
52	Cab	<i>Colutea arborescens</i>	<i>Quercetalia pubescenti-sessiliflorae</i>	0	0	3 (+/10)	0	0	0

1									
2									
3									
4									
5	Hfo	<i>Helleborus foetidus</i>	<i>Quercetea pubescentis</i>	0	0	0	0	2 (+/+)	0
6	Qpu	<i>Quercus pubescens</i>	<i>Quercetea pubescentis</i>	3 (1/15)	2 (+/1)	3 (5/6)	5 (+/6)	5 (+/30)	0
7	Sar	<i>Sorbus aria</i>	<i>Quercetea pubescentis</i>	0	0	0	0	0	3 (+/1)
8	<i>Quercetea robori-sessiliflorae</i> and subordinated units								
9	Bpe	<i>Betula pendula</i>	<i>Quercetea robori-sessiliflorae</i>	0	1 (+/+)	2 (2/5)	0	0	1 (3/3)
10	Lmo	<i>Lathyrus montanus</i>	<i>Quercetea robori-sessiliflorae</i>	0	0	0	0	0	2 (+/1)
11	Ptr	<i>Populus tremula</i>	<i>Quercetea robori-sessiliflorae</i>	1 (2/2)	1 (1/1)	5 (5/28)	4 (+/5)	4 (+/26)	3 (+/20)
12	Vof	<i>Veronica officinalis</i>	<i>Quercetea robori-sessiliflorae</i>	0	0	2 (+/1)	0	0	3 (+/+)
13	Vri	<i>Viola riviniana</i>	<i>Quercetea robori-sessiliflorae</i>	0	0	0	0	2 (+/+)	1 (+/+)
14	<i>Robinietea</i> and subordinated units								
15	Aal	<i>Ailanthus altissima</i>	<i>Robinietea</i>	1 (+/+)	0	0	0	0	0
16	<i>Rosmarinetea</i> and subordinated units								
17	Tvu	<i>Thymus vulgaris</i>	<i>Rosmarinetea</i>	1 (+/+)	0	0	0	4 (+/8)	0
18	<i>Stellarietea mediae</i> and subordinated units								
19	Ach	<i>Ajuga chamaepitys</i>	<i>Caucalidion lappulae</i>	1 (+/+)	0	0	0	0	0
20	Cmi	<i>Chaenorhinum minus</i>	<i>Stellarietea mediae</i>	1 (+/+)	0	0	0	0	0
21	Cal	<i>Chenopodium album</i>	<i>Stellarietea mediae</i>	3 (+/1)	0	0	0	0	0
22	Car	<i>Cirsium arvense</i>	<i>Stellarietea mediae</i>	2 (5/8)	3 (+/6)	2 (+/+)	1 (+/+)	0	0
23	Cca	<i>Conyza canadensis</i>	<i>Stellarietea mediae</i>	5 (1/8)	0	0	0	0	0
24	Dte	<i>Diplotaxis tenuifolia</i>	<i>Sysimbretalia</i>	1 (1/1)	1 (1/1)	0	0	0	0
25	Ola	<i>Odontites lanceolata</i>	<i>Caucalidion lappulae</i>	2 (1/10)	0	0	0	0	0
26	Vsa	<i>Vicia sativa</i>	<i>Stellarietea mediae</i>	1 (+/+)	0	0	0	0	0
27	Var	<i>Viola arvensis</i>	<i>Stellarietea mediae</i>	2 (+/+)	0	0	0	0	0
28	<i>Thero-Brachypodietea</i> and subordinated units								
29	Cvl	<i>Crupina vulgaris</i>	<i>Thero-Brachypodietea</i>	2 (1/1)	0	0	0	0	0
30	Lsm	<i>Linaria simplex</i>	<i>Thero-Brachypodietea</i>	1 (+/+)	0	0	1 (+/+)	0	0
31	Mmi	<i>Medicago minima</i>	<i>Thero-Brachypodietea</i>	1 (+/+)	0	0	0	0	0
32	<i>Thlaspietea rotundifolii</i> and subordinated units								
33	Aca	<i>Achnatherum calamagrostis</i>	<i>Stipetalia calamagrostis</i>	0	4 (+/6)	0	1 (1/1)	0	0
34	Ena	<i>Erucastrum nasturtiifolium</i>	<i>Epilobion fleicheri</i>	0	2 (+/+)	1 (1/1)	0	0	0
35	Hpi	<i>Hieracium piloselloides</i>	<i>Epilobion fleicheri</i>	0	2 (1/1)	0	1 (+/+)	0	0
36	<i>Trifolio-Geranietea sanguinei</i> and subordinated units								
37	Ctr	<i>Centaurea triumfetti</i>	<i>Geranion sanguinei</i>	0	0	1 (+/+)	0	0	1 (+/+)
38	Cvr	<i>Coronilla varia</i>	<i>Origanetalia vulgaris</i>	0	2 (+/+)	4 (+/6)	0	0	2 (+/+)
39	Hpr	<i>Hypericum perforatum</i>	<i>Origanetalia vulgaris</i>	1 (1/1)	0	2 (1/6)	0	0	0
40	Ico	<i>Inula conyza</i>	<i>Origanetalia vulgaris</i>	1 (+/+)	0	0	1 (+/+)	0	0
41	Lsi	<i>Laserpitium siler</i>	<i>Geranion sanguinei</i>	0	2 (1/6)	1 (+/+)	0	0	2 (+/1)
42	Mfa	<i>Medicago sativa ssp. falcata</i>	<i>Geranion sanguinei</i>	0	0	0	0	3 (+/1)	0
43	Por	<i>Peucedanum oreoselinum</i>	<i>Geranion sanguinei</i>	0	1 (+/+)	1 (+/+)	0	0	0
44	Sit	<i>Silene italica</i>	<i>Geranion sanguinei</i>	0	1 (+/+)	3 (+/1)	1 (+/+)	3 (+/+)	0
45	Snu	<i>Silene nutans</i>	<i>Trifolio-Geranietea sanguinei</i>	0	0	0	0	0	1 (+/+)
46	Tme	<i>Trifolium medium</i>	<i>Trifolion medii</i>	0	0	1 (1/1)	0	0	1 (+/+)
47	Vly	<i>Verbascum lychnitis</i>	<i>Origanetalia vulgaris</i>	3 (+/3)	0	0	0	0	0
48	<i>Vaccinio-Piceetea excelsae</i> and subordinated units								
49	Cap	<i>Clematis alpina</i>	<i>Piceenion excelsae</i>	0	0	0	0	2 (+/2)	0
50	Lde	<i>Larix decidua</i>	<i>Piceenion excelsae</i>	0	0	1 (1/1)	1 (1/1)	3 (1/17)	0
51	Msy	<i>Melampyrum sylvaticum</i>	<i>Vaccinio-Piceetea excelsae</i>	0	0	0	0	0	5 (1/10)

1
2
3
4
5
6
7
8
9
10
11
12
13
14
15
16
17
18
19
20
21
22
23
24
25
26
27
28
29
30
31
32
33
34
35
36
37
38
39
40
41
42
43
44
45
46
47
48
49

Pex	<i>Picea excelsa</i>	<i>Vaccinio-Piceetea excelsae</i>	0	0	0	1 (+/+)	1 (+/+)	2 (+/3)
Pun	<i>Pinus uncinata</i>	<i>Piceetalia excelsae</i>	0	0	0	0	1 (1/1)	0
Vmy	<i>Vaccinium myrtillus</i>	<i>Vaccinio-Piceetea excelsae</i>	0	0	0	0	0	1 (+/+)

References

Aeschimann D, Lauber K, Moser MD, Theurillat JP. 2004. Flora alpina. Bologna: Zanichelli

For Peer Review Only