

AperTO - Archivio Istituzionale Open Access dell'Università di Torino

Effect of stand-replacing fires on Mediterranean plant species in their marginal alpine range

This is the author's manuscript

Original Citation:

Availability:

This version is available <http://hdl.handle.net/2318/136202> since 2016-11-18T15:35:02Z

Published version:

DOI:10.1007/s00035-013-0115-6

Terms of use:

Open Access

Anyone can freely access the full text of works made available as "Open Access". Works made available under a Creative Commons license can be used according to the terms and conditions of said license. Use of all other works requires consent of the right holder (author or publisher) if not exempted from copyright protection by the applicable law.

(Article begins on next page)



UNIVERSITÀ DEGLI STUDI DI TORINO

This is an author version of the contribution published on:

Questa è la versione dell'autore dell'opera:

Alpine Botany, 123, 2013, DOI 10.1007/s00035-013-0115-6

The definitive version is available at:

La versione definitiva è disponibile alla URL:

[<http://link.springer.com/article/10.1007%2Fs00035-013-0115-6>]

1
2
3
4
5
6
7
8
9
10
11
12
13
14
15
16
17
18
19
20
21
22
23
24
25
26
27
28
29
30
31
32
33
34
35
36
37
38
39
40
41
42
43
44
45
46
47
48
49
50
51
52
53
54
55
56
57
58
59
60
61
62
63
64
65

Effect of stand-replacing fires on Mediterranean plant species in their marginal alpine range

Michele LONATI*

Department of Agriculture, Forest and Food Sciences, University of Torino, Via Leonardo da Vinci 44, I-10095 Grugliasco (TO), Italy

Giorgio VACCHIANO

Department of Agriculture, Forest and Food Sciences, University of Torino, Via Leonardo da Vinci 44, I-10095 Grugliasco (TO), Italy

Roberta BERRETTI

Department of Agriculture, Forest and Food Sciences, University of Torino, Via Leonardo da Vinci 44, I-10095 Grugliasco (TO), Italy

Renzo MOTTA

Department of Agriculture, Forest and Food Sciences, University of Torino, Via Leonardo da Vinci 44, I-10095 Grugliasco (TO), Italy

* corresponding author. michele.lonati@unito.it - phone +39 011 6708765 - fax +39 011 6708798

1
2
3
4
5
6
7
8
9
10
11
12
13
14
15
16
17
18
19
20
21
22
23
24
25
26
27
28
29
30
31
32
33
34
35
36
37
38
39
40
41
42
43
44
45
46
47
48
49
50
51
52
53
54
55
56
57
58
59
60
61
62
63
64
65

Abstract

In the southern side of the Alps, many relic species with Mediterranean and sub-Mediterranean distribution were described in mild-winter, fire-prone areas. Very few studies have modeled the importance of environmental factors on their distribution. In this paper, we assessed the effect of fire on the occurrence of euri- and steno-Mediterranean (ESM) species in *Pinus sylvestris* forests of Aosta Valley (Italy), by analyzing vegetation in a chronosequence of six stand-replacing fires (1962-2006). We analyzed species richness along the chronosequence, and modeled it as a function of time since fire, environment, and stand structure. We observed a strong positive association between ESM and total species richness. Temporal vegetation dynamics did not follow the direct succession pattern that is commonly observed in Mediterranean ecosystems. Two distinct maxima of ESM species richness were observed: (i) short lived, ruderal species (32% of all ESM species) in the early post-fire stages, and (ii) dry grassland species (54%) in intermediate stages. The first were facilitated by the consumption of canopy and litter during fire, while the second by delayed tree canopy closure. In multivariate models of ESM species richness, light and elevation were the only significant predictors. Contrary to expectations, time since fire was not significant. Our study suggests that stand-replacing fires play an important role in preserving Mediterranean species in the study area by maintaining an open canopy, and promote local species diversity.

Keywords

Chronosequence • Conservation • Forest fire • Inner-alpine valleys • *Pinus sylvestris* L. • Plant diversity

1
2
3
4
5
6
7
8
9
10
11
12
13
14
15
16
17
18
19
20
21
22
23
24
25
26
27
28
29
30
31
32
33
34
35
36
37
38
39
40
41
42
43
44
45
46
47
48
49
50
51
52
53
54
55
56
57
58
59
60
61
62
63
64
65

Introduction

The southern side of the Alps is characterized by a relatively high plant biodiversity (Aeschmann et al. 2011b), as a result of glacial and postglacial history (Habel et al. 2010). Many mild-winter areas in the southern Alps host xerothermic vegetation complexes, and are characterized by the presence of relic species with Mediterranean or sub-Mediterranean distribution (Braun-Blanquet 1961; Aeschmann et al. 2004; Schwabe and Kratochwil 2004). Many of these species reach here their northern range limits and, although globally common, they are locally rare, so as to be included in Red Lists as species with high conservation priority (Conti et al. 1997; Moser et al. 2002). At the regional scale (γ -diversity), a strong positive correlation was observed between the richness of Mediterranean species and the total species richness (Aeschmann et al. 2011a, 2011b).

Many Mediterranean species have evolved strategies to survive periodic fires (Naveh 1975; Pausas 1999). The high fire resilience of Mediterranean species results in the process of direct succession (or ‘autosuccession’ *sensu* Hanes 1971), in which the species present in the pre-fire vegetation regenerate directly after the disturbance, and successively self-thin due to competition as the stand matures (Hanes 1971; Whittaker and Levin 1977, Buhk et al. 2006). This quick regeneration after fire is considered an evolutionary adaptation to the long-lasting influence of fire in the Mediterranean basin (Naveh 1975).

In many parts of the southern Alps, fire has shaped the vegetation since the Neolithic Age (Tinner et al. 1999). In these fire-prone areas, pyrophytic Mediterranean species often occur, and fire plays an important role in their maintenance. For example, in southern Switzerland the Mediterranean sageleaf rockrose (*Cistus salvifolius*) usually occurs on warm rocky outcrops that are permanently treeless, but the species was observed to temporarily extend its occurrence in burnt, tree-free spots (Moretti et al. 2006).

There has been very little work on modelling the distribution of Mediterranean species in their relict alpine range, (Moretti et al. 2006). Most studies were merely descriptive of individual species’ ecology or sinecology (e.g., Rey 1989 on *Thymus vulgaris* in Aosta Valley; Vagge and Biondi 2008 on *Juniperus phoenicea* and *J. thurifera* in the Western Alps). To our knowledge, no research to date has modelled the occurrence of the whole Mediterranean biogeographic species group in post-fire vegetation dynamics of the Alps.

The present work aims to assess the role of fire in maintaining Mediterranean species in a dry, inner-alpine valley of the southwestern Alps (Aosta Valley, Italy). We measured the richness of Mediterranean species in a chronosequence of stand-replacing fires affecting Scots pine (*Pinus sylvestris*) forests. The study addresses the following questions: (1) how did Mediterranean species richness change along the chronosequence? (2) how did Mediterranean species richness relate to total species richness? (3) which ecological factors affected Mediterranean species occurrence?

Methods

1) Study area

The research was carried out in Aosta Valley, northwestern Italy. The regional topography is strongly influenced by late glacial dynamics (Burga 1988). Orographic seclusion, East-West direction, and foehn winds contribute to a climate with relative low precipitation, typical of inner-alpine regions (Schwabe and Kratochwil 2004). In the middle Aosta Valley, 20 km from the study sites, mean annual precipitation is 561.4 mm, and mean annual temperature is 10.6°C (Aosta, 583 m a.s.l.; mean of years 1841-1998) (Mercalli et al. 2003). The area is characterized by a complex geology, with dominant

1
2
3
4 1 calcareous schists and subordinate silicate rocks with base-rich or calcium carbonate-rich patches, and rare serpentine
5
6 2 bedrocks (Guyot 1935).
7 3 Scots pine stands belong to the *Ononido-Pinion* alliance (Braun-Blanquet 1961; Filipello et al. 1985), that is described as a
8
9 4 xerothermic woodland of colline and montane altitudes on alkaline soils, geographically centered on the dry valleys of the
10 5 inner Alps (Mucina et al. 1993). Scots pine contribute 6% of forest cover in Aosta Valley (Camerano et al. 2007), but
11
12 6 represented 29% of total burned area in the period 1961-2010 (source: Corpo Forestale Regione Autonoma Valle d'Aosta,
13 7 Nucleo Antincendi Boschivi). The regional fire regime is characterized by a winter-early spring fire season, with prevailing
14
15 8 low-severity, surface fires (average burned size: 7.6 ha). An increase in size and intensity of fires has been observed in the
16 9 last decades (Bovio et al. 2005).

18 10 2) Site selection

19 11 Vegetation dynamics were assessed along a chronosequence of sites with known fire dates. Although longitudinal
20
21 12 observations of permanent plots allow for a better description of vegetation dynamics, chronosequences are considered a
22 13 valid alternative (e.g. Foster and Tilman 2000; Prévosto et al. 2011), as long as sources of variation other than time are
23
24 14 controlled for (Delarze et al. 1992; Capitanio and Carcaillet 2008; González-Tagle et al. 2008).

25 15 We selected from a regional database of wildfires in Aosta Valley (source: Corpo Forestale Regione Autonoma Valle
26
27 16 d'Aosta, Nucleo Antincendi Boschivi) all crown fires which occurred in Scots pine forests between 1961 and 2010. Selected
28 17 fire perimeters were georeferenced using Quantum GIS 1.8 (Quantum GIS Development Team, 2012).

29 18 In order to minimize sources of variation other than time, we selected six fires according to a space-for-time substitution
30 19 (Yanai et al. 2003). Fire perimeters were located in the same bioclimatic belt according to Blasi (2010), and were clipped to
31 20 homogenous elevation (1100 to 1600 m a.s.l.), slope, aspect (southerly), and relative slope position. Topographic
32
33 21 information was obtained from a 10-m resolution Digital Terrain Model. Selected sites were located in the neighbouring
34 22 municipalities of Verrayes and Saint-Denis (45°46' N, 7°32' E), with a maximum distance between any two sites of about 5
35
36 23 km (Table 1). We also assumed homogeneity of pre-fire understory community based on the fact that mature, closed-canopy
37 24 stands of Scots pine (conducive to crown fire) in ecologically similar sites should be associated to homogenous edaphic
38
39 25 conditions. The autoecology of Scots pine has favored in the past the application of silvicultural treatments based on
40 26 clearcut on areas larger than one hectare. These, and the species' ability to rapidly colonize abandoned lands, resulted in the
41 27 prevalence of even-aged, monolayered stand structures (Camerano et al. 2007).

42 28 We used individual fires as treatments, similarly to previous research in post-fire regeneration dynamics (Capitanio and
43 29 Carcaillet 2008; González-Tagle et al. 2008). Lack of true replication is common in wildfire studies (van Mangtem et al.
44 30 2001). Pseudoreplication (i.e., subsampling within the same fire area) could not be entirely avoided, due to the limited
45 31 number of wildfire events satisfying the conditions for site selection.

46 32 Area burned by crown fire was 41 ha on average, and <8 ha in three out of six sites. Following regional post-disturbance
47 33 management policies, all sites had been salvage logged, i.e., all dead trees were harvested after fire (Lindenmayer et al.
48 34 2004). Salvage logging in Aosta Valley is ordinarily carried out 1-4 years after fire (Beghin et al. 2010).

49 35 At all sites, browsing of the terminal shoots, fraying, and bark stripping on forest regeneration by wild ungulates were very
50 36 negligible.

51 37 3) Data collection

52
53
54
55
56
57
58
59
60
61
62
63
64
65

1
2
3
4 1 Sampling was carried out in summer 2011. Within each fire area, we superimposed a 25x25 m grid and randomly selected 5
5
6 2 grid points, providing a minimum distance of 25 m between plots to avoid spatial autocorrelation. Distance from the
7 3 unburned edge ranged from 2 to 169 m. A circular subplot (radius = 5 m) was established at the center of each plot for tree
8
9 4 regeneration and vegetation analysis. A total of 30 plots (5 per site) were established and located on the ground with a GPS
10 5 unit. In each plot we measured the following variables:

- 11
12 6 (a) Stand structure and regeneration: we recorded the species, frequency, and diameter at 1.3 m height (DBH) of all
13 7 individuals with $DBH \geq 7.5$ cm (adult trees). Individuals with height > 1.3 m and $DBH < 7.5$ cm (saplings) and
14
15 8 individuals with height ≤ 1.3 m (seedlings) were measured in each subplot, by recording their DBH and root collar
16 9 diameter (RCD) respectively;
17
18 10 (b) Ground cover: percent cover of bare soil, rocks, herb, lower shrub (height ≤ 1.3 m), upper shrub (height between
19 11 1.3 and 5.0 m) and tree (height > 5.0 m) layers was visually estimated in each subplot;
20
21 12 (c) Vegetation: we visually assessed presence/absence and percent cover of each species in the herbaceous, lower
22 13 shrub (height ≤ 1.3 m), upper shrub (height between 1.3 and 5.0 m), and tree layers (height > 5.0 m) in each
23
24 14 subplot. Species with very low cover ($< 1\%$) were registered as sporadic ('+'), according to Braun-Blanquet (1932),
25 15 and subsequently weighted using a 0.3% conversion value (Tasser and Tappeiner 2005). Floristic nomenclature
26
27 16 followed Pignatti (1982).

28 17 4) Vegetation and environmental parameters
29

30 18 The recorded species were classified according to their biogeographic distribution (chorotypes) following Pignatti (1982).
31 19 For each plot, we computed the total number of euri- and steno-Mediterranean (ESM) species. Steno-Mediterranean species
32
33 20 show a distribution range strictly related to the Mediterranean basin, while euri-Mediterranean species show a larger
34
35 21 distribution range, extending north and east of Mediterranean coastal areas (Pignatti 1982). The phytosociological optimum
36 22 was associated to each species according to Aeschimann et al. (2004). Characteristic species of each class (or related
37
38 23 syntaxa) were defined according to Theurillat et al. (1994).

39 24 For each plot, topographic variables (elevation, slope and aspect) were derived from a 10-m resolution Digital Terrain
40
41 25 Model. Aspect was transformed into southness ($southness = 180 - |\text{aspect} - 180|$), to provide an interpretable, non circular
42 26 variable (Chang et al. 2004). Distance to nearest forest edge was calculated in a GIS using crown fire perimeter and GPS
43
44 27 position of each plot.

45 28 At the plot scale, the following vegetation descriptors were computed: (i) total species richness, i.e., the total number of
46
47 29 plant species; (ii) Shannon diversity index (H_{tot}), based on the percent cover of each species; (iii) woody species basal area
48 30 ($BA, m^2 ha^{-1}$), computed using the DBH of adult trees and saplings and the RCD of seedlings; (iv) woody species density
49
50 31 ($individuals ha^{-1}$), computed using seedlings, saplings and adult trees; (v) mean Landolt (1977) indicator values for light (L),
51 32 soil moisture (F) and nutrient content (N), based on species presence/absence (unweighted indices). Previous research
52
53 33 suggested that unweighted indices are more responsive to environmental variation than indices weighted on species
54 34 abundance, because they assign a greater importance to sporadic species with high indicator power (Smartt et al. 1976;
55
56 35 Wilson 2012). Mean Landolt indicator values were computed excluding ESM species, in order to ensure total independence
57 36 between the predictors and the response variable (i.e., ESM species richness).
58

59 37 5) Data analysis
60
61
62
63
64
65

1
2
3
4 1 We assessed between-site differences in woody species density (BA and individuals per hectare), ground cover (percent
5
6 2 cover of bare soil, herb, total shrub and tree layers), and biodiversity variables (ESM and total richness, Shannon index) by
7 3 univariate ANOVA with a Ryan-Einot-Gabriel-Welsch (REGWQ) post-hoc test ($p \leq 0.05$). Prior to the analysis, data were
8
9 4 tested for normality and homoscedasticity, and transformed as appropriate.

10 5 The relationship between ESM species richness and overall biodiversity indices was tested by Pearson's correlation ($p \leq$
11
12 6 0.05). All variable were tested for normality to meet assumptions of the analysis.

13 7 A non-canonical Detrended Correspondence Analysis (DCA) was performed on by-segment basis on presence/absence data
14
15 8 in order to detect indirect floristic gradient along the chronosequence. The use of DCA on a by-segment basis ensures that
16 9 distances in the ordination plot approximate ecological distances in terms of species turnover, which is a desirable property
17
18 10 in vegetation succession studies (Buhk at al. 2006). Correlation statistics (Pearson's R, $p \leq 0.05$) were used to assess
19 11 relationship of each DCA axis with ESM species richness and time since fire.

20
21 12 Finally, we assessed the relative effect of time since fire, environmental and stand structural variables on ESM species
22 13 richness by Generalized Linear Models (GLM). Because of the nature of the dependent variable (count), a Poisson error
23
24 14 distribution was assumed and a logarithmic link function was used (McCullagh and Nelder 1983). Predictors were
25 15 standardized (Z-scores) to allow for analysis of effect size by scrutinizing model parameters (B coefficients). In a first step,
26
27 16 a GLM was fitted using one predictor at a time. Subsequently, a multivariate GLM was built using a forward stepwise
28 17 optimization, i.e., predictors were retained only if their addition resulted in a significant parameter estimate. A correlation
29
30 18 analysis was previously performed to exclude highly collinear predictors ($R > 0.80$). Akaike Information Criterion with
31 19 small-sample correction (AICC) and percent deviance explained (D^2) were used as measures of goodness-of-fit. D^2 was
32
33 20 calculated as (Null deviance–Residual deviance)/Null deviance, where Null deviance is the deviance of an intercept-only
34 21 GLM, and Residual deviance is the deviance that remains unexplained after model fit.

35
36 22 All the statistical analysis were performed using SPSS 19 (SPSS Inc, Chicago). DCA was performed using CANOCO 4.5
37
38 23 (ter Braak and Šmilauer 1998).

39 40 24 **Results**

41 25 A total of 165 plant species were found at the sites, among which 28 ESM species (17.0%) (Appendix 1 in the
42
43 26 Supplementary Material). Over a half of ESM species found at the sites (57%) have their phytosociological optimum in dry,
44
45 27 nitrogen-poor grasslands of the class *Festuco-Brometea*, with many characteristic species belonging to the continental,
46 28 steppic swards of the order *Festucetalia valesiaceae* (e.g., *Euphorbia seguierana*, *Ononis pusilla*, *Koeleria vallesiana*). Five
47
48 29 ESM species belong to pioneer communities with therophytes (*Koelerio-Corynephoretea*), and four to nitrophilous, pioneer
49 30 therophytic communities (*Thero-Brachypodietea* and *Stellarietea mediae*). Only three ESM species are associated to forest
50
51 31 mantles and mature woody stands (*Cratogo-Prunetea*, *Quercetea pubescentis* and *Pyrolo-Pinetea*).

52 32 Stand structural variables differed significantly along the chronosequence (Table 2). Regeneration density was initially high
53
54 33 (on average about 2240 trees ha^{-1} in the first 7 years after fire) due to sprouter species (mainly *Quercus pubescens* and
55 34 *Populus tremula*), and increased 15-35 years after fire, in concomitance with Scots pine establishment. Scots pine showed
56
57 35 very scarce regeneration in the first 7 years after fire, but its contribution gradually increased, until it became the dominant
58 36 species in the mature stand (48 years after fire). Total shrub cover (including saplings) increased up to 40% in the first 7
59
60 37 years after fire and decreased from 15 years after fire, when pine saplings exceeded 5 m height as shown by the

1
2
3
4 1 contemporary increase in tree cover (Table 1). A moderate to high herbaceous cover was registered at all stages, without a
5
6 2 clear trend along the chronosequence.

7 3 Total species richness (α -diversity) was high in the younger post-fire sites, but significantly decreased in the 48 years-old
8
9 4 site (24 species) (Fig. 1). Similarly, ESM species richness was significantly higher in the first (4 years-old) and intermediate
10 5 (15-35 years-old) stages of the chronosequence, while in the oldest site they almost disappeared. Shannon index decreased
11
12 6 significantly along the chronosequence, with very low values (less than 3) in the 48 years-old stand, when Scots pine
13 7 achieved dominance in the tree layer.

14
15 8 A positive and significant correlation was found at the plot scale between ESM and total species richness (Fig. 2a). A
16 9 similar relationship was found between ESM species richness and the Shannon index (Fig. 2b), although only 25% of the
17
18 10 variability of ESM species richness was explained.

19 11 DCA ordination evidenced a clear separation between the different sites of the succession (Fig. 3a). The first two axes
20
21 12 explained 18.4% of total variance (eigenvalues = 0.480 and 0.230, respectively).

22 13 Axis 1 helped discriminate the youngest (4 years-old), intermediate (5 to 35 years-old) and oldest (48 years-old) sites. Axis
23
24 14 2 helped separate the first intermediate (5 to 7 years-old) from the second intermediate stages (15 to 35-years-old). The
25 15 species plot evidenced rather clear groups of species (dotted lines in Fig. 3b).

26
27 16 From a phytosociological point of view, a chronosequence can be described by the following:

28 17 I – the youngest site (4 years-old) was dominated by therophytic, early-seral species belonging to the classes *Koelerio-*
29
30 18 *Corynephoretea* (e.g., *Minuartia fastigiata*, *Petrorhagia prolifera*), *Thero-Brachypodietea* (e.g., *Linaria simplex*,
31 19 *Medicago minima*), and *Stellarietea mediae* (e.g., *Ajuga chamaepitys*, *Conyza canadensis*). Also important was the
32
33 20 presence of ruderal nitrophilous species from the classes *Agropyretea intermedii-repentis* (e.g., *Convolvulus arvensis*,
34 21 *Tragopogon dubius*) and *Artemisietea vulgaris* (e.g., *Lactuca serriola*, *Daucus carota*). Only a few of the therophytic
35
36 22 species persisted in the intermediate sites (Appendix 1 in the Supplementary Material);

37 23 II – in the first intermediate sites (5 to 7 years-old), ruderal species belonging to the class *Artemisietea vulgaris* (e.g.,
38
39 24 *Carduus nutans*, *Erigeron annuus*, *Senecio inaequidens*) decreased, while species from meso-xerophile shrub and fringe
40
41 25 communities (*Crataego-Prunetea* and *Trifolio-Geranietea sanguinei*) and dry grasslands (*Festuco-Brometea*) increased.
42 26 This last group accounted for a total of 32 species, showing also many characteristic species of the class or related
43
44 27 syntaxa;

45 28 III- in the second intermediate sites (15 to 35 years-old), species from the *Festuco-Brometea* decreased to 17. We observed
46
47 29 an increase of species belonging to the class *Crataego-Prunetea* (e.g., *Prunus spinosa*, *Prunus mahaleb*, *Juniperus*
48 30 *communis*), *Quercio-Fagetea* s.l. (broadleaved forests: e.g., *Quercus pubescens*, *Prunus avium*), and *Pyrolo-Pinetea*
49
50 31 (Scots pine forests: e.g., *Saponaria ocyroides*, *Arctostaphylos uva-ursi* and *P. sylvestris* itself);

51 32 IV – in the oldest site (48 years-old) species belonging to the class *Festuco-Brometea* almost disappeared. We observed
52
53 33 many species from the class *Quercio-Fagetea* s.l. (e.g., *Fraxinus excelsior*, *Sorbus aria*, *Lathyrus montanus*) and some
54 34 from boreal, acidophilous woody communities (*Vaccinio-Piceetea excelsae*: e.g., *Picea excelsa*, *Melampyrum*
55
56 35 *sylvaticum*, *Vaccinium myrtillus*).

57 36 Time since fire was positively correlated to both the first and the second DCA axis (Pearson's $R = 0.61$, $p < 0.001$, and $R =$
58
59 37 0.56 , $p < 0.001$, respectively). ESM species were abundant in the youngest and intermediate sites (Fig. 3b). A significant,

1
2
3
4 1 negative correlation ($R = -0.76$) was detected between DCA1 and the number of ESM species (Fig. 4a). DCA2 did not show
5
6 2 any significant correlation with ESM species richness (Fig. 4b).

7 3 Of all univariate GLM of ESM species richness, only six were significant (Table 3a). The model using light as a predictor
8
9 4 accounted for the highest D2 (52%). The number of ESM species was also significantly predicted by models based on
10 5 elevation (37%), moisture (31%) or tree basal area (26%). Time since fire and percent tree cover models were less
11
12 6 informative ($D2 < 20\%$). The total number of ESM species increased with light and decreased with increasing time since
13 7 fire, tree cover, basal area, moisture and, elevation.

14
15 8 Using the stepwise GLM procedure, ESM species richness was best predicted by a combination of light and elevation,
16 9 which resulted in the lowest AICC (Table 3b).
17

18 19 10 **Discussion**

20 11 In the Alpine flora, the proportion of ESM species on the total number of species is 16.1% on average, ranging from 24% in
21
22 12 the southwestern regions (Maritime Alps, Alpes-de-Haute-Provence and Drôme), to 4% in Oberbayern (Aeschmann et al.
23 13 2011b). In Aosta Valley, the reported proportion of ESM to total number of species is 11.8%; therefore, the studied
24
25 14 chronosequence appeared rich in Mediterranean species (17%), a likely consequence of the submediterranean, mild-winter
26 15 climate of the study area.

27
28 16 Post-fire vegetation dynamic was typical of secondary succession in temperate regions (Grime 2002; Prévosto et al. 2011),
29 17 i.e., a transition from annual/ruderal species (belonging to the classes *Thero-Brachypodietea*, *Stellarietea mediae*,
30
31 18 *Agropyretea intermedii-repentis* and *Artemisietea vulgaris*) to perennial herbaceous species characteristic of dry grassland
32 19 and fringe communities (*Festuco-Brometea* and *Trifolio-Geranietea*), to woody shrub species (*Crataego-Prunetea*), and
33
34 20 finally woodland species (*Pyrolo-Pinetea* and *Vaccinio-Picetea*).

35 21 Despite Scots pine achieved dominance 48 years after fire, pine regeneration was initially delayed (up to 15 years), similarly
36
37 22 to observations in other dry areas, both in Mediterranean and Alpine regions (Rodrigo et al. 2004; Moser et al. 2010; Vilà-
38 23 Cabrera et al. 2012). This behavior is in disagreement with direct succession, which is commonly observed in
39
40 24 Mediterranean ecosystems (Trabaud and Lepart 1981; Buhk et al. 2006; Arnan et al. 2007). In autosuccession, pre-fire
41 25 species regenerate directly after fire. Pioneer, short-lived species do not prepare the site for the subsequent settlement of
42
43 26 later successional species, but they grow side by side in the first post-fire stages (Buhk et al. 2006). In the observed
44
45 27 chronosequence, however, ESM species were the components of a replacement process characterized by the gradual
46 28 substitution of distinct successional stages.

47
48 29 Our results are consistent with observations of ESM species richness in steppic, herbaceous complexes of the order
49 30 *Festucetalia valesiaceae* in dry, inner-alpine regions of the central and western Alps (Royer 1991; Schwabe and Kratochwil
50
51 31 2004). In fact, the most important group of ESM species recorded in our work has its phytosociological optimum in dry
52 32 grasslands of *Festuco-Brometea* and related syntaxa, including *Festucetalia valesiaceae*. According to Braun-Blanquet
53
54 33 (1961), the association between dry grassland species and forest communities of the *Ononido-Pinion* alliance in Aosta
55 34 Valley is a consequence of high light penetration through the low-growing, open tree canopy (see also Mucina et al. 1993;
56
57 35 Kelly and Connolly 2000). In the study area, moisture limitations resulted in a sparse canopy cover and a high total species
58 36 richness up to the intermediate stages of the chronosequence (35 years since fire). By contrast, in the moister Insubric
59
60 37 region, species richness was observed to decline already 15 years after disturbance (Delarze et al. 1992), due to the rapid
61 38 recovery of herbaceous and woody species.
62
63
64
65

1
2
3
4
5
6
7
8
9
10
11
12
13
14
15
16
17
18
19
20
21
22
23
24
25
26
27
28
29
30
31
32
33
34
35
36
37
38
39
40
41
42
43
44
45
46
47
48
49
50
51
52
53
54
55
56
57
58
59
60
61
62
63
64
65

Along the chronosequence, two distinct maxima of ESM species richness were observed, corresponding to two groups of species differing in post-fire germination strategy:

(a) Annual/ruderal species (32% of total ESM species recorded) were more abundant in the early successional stages. These species, belonging to the classes *Koelerio-Corynephoretea*, *Thero-Brachypodietea*, and *Stellarietea mediae*, germinate soon after fire, and are facilitated by the combustion of canopy and litter (Schütz 2000). The presence of these species in pre-fire, closed-canopy forest may be explained as a legacy of previous disturbances, or as a result of dispersal from surrounding areas (Halpern et al. 1999; Latzel et al. 2011). Annual ESM species disappeared quickly (5 years after fire), and only few therophytic species persisted in the intermediate post-fire stages. However, their small seeds can persist in the buried soil seed bank, and may cyclically spread after new fires. Therefore, the soil seed bank plays a crucial role to the survival of many ESM species in the studied area, as observed for other rare species (Keddy and Reznicek 1982; Rowell et al. 1982; McCue and Holtsford 1998).

(b) Dry grassland species (57% of total ESM species recorded), belonging to the class *Festuco-Brometea* (mainly perennial), were more abundant in intermediate successional stages (15 to 35 years since fire). Calcareous grassland species form a transient seed bank (Willems 1996; Davies and Waite 1998; Kalamees and Zobel 2002), usually confined to the upper soil (Akinola et al. 1998) and consequently susceptible to fire damage (Cespedes et al. 2012). Only a few ESM legume species (e.g., *Ononis natrix*, *O. pusilla*; Buhk and Hensen 2005) may be stimulated by fire, which is able to break the physical barriers of their hard-coated seeds (Martin et al. 1975; Auld and O’Connell 1991). Since seed dispersal distance of these species is limited to a few meters or less (Verkaar et al. 1983; Kalamees and Zobel 2002; Becker 2010), their re-colonization by seed is slow. Open canopies, however, allow grassland species to persist for many years in sub-optimal forest habitat, as observed by Heubes et al. (2001) in central Europe. In the study area, it is likely that dry, grassland species were well represented in pre-fire, mature stands, as demonstrated by the moderate to high herbaceous cover observed in the older sites. After a fire, these herbs were therefore able to resprout, and replenish the soil seed bank.

In the Alps, at the regional scale (γ -diversity), a strong positive association was observed between the richness of Mediterranean species and total species richness (Aeschmann et al. 2011a, 2011b). In our work, the strong correlation between total species richness and the number of ESM species at the plot scale (α -diversity) confirmed the role of Mediterranean species as indicator species (*sensu* Spellerberg 1994) at the community-ecosystem level (*sensu* Noss 1990). Total species diversity (Shannon index) was less informative, probably due to the influence of local environmental variables on species cover.

ESM species richness was weakly related to time since fire: the variable was significant in the univariate GLM, but was not selected by the stepwise algorithm. Significant differences in ESM species richness emerged only between the first and last successional stages. This was probably due to the slow re-colonization of dry grassland species.

The number of ESM species was significantly higher under high light conditions and at low elevations, due to their heliophilous and thermophilous character (Thompson 2005). The negative relationship between ESM species richness and stand structural variables, e.g., tree basal area and canopy cover, and ecological variables that favor Scots pine establishment and growth, e.g., moisture (Castro et al. 2004; Moser et al. 2010), was consistent with the light preferences of ESM species.

1
2
3
4
5
6
7
8
9
10
11
12
13
14
15
16
17
18
19
20
21
22
23
24
25
26
27
28
29
30
31
32
33
34
35
36
37
38
39
40
41
42
43
44
45
46
47
48
49
50
51
52
53
54
55
56
57
58
59
60
61
62
63
64
65

Other topographic variables did not affect ESM species richness, conforming to expectations of homogeneity under the adopted site selection criteria. On a larger scale, we expect Mediterranean species to abound at competition-free sites, like rocky outcrops or steep slopes, as described e.g. for *Cistus salviifolius* in the southern Alps (Moretti et al. 2006). Finally, distance from the unburned edge was not significant in models of ESM species richness. This indicates the absence of edge effects suggesting that even small crown fires may be important for ESM establishment and persistence.

Conclusion

Our study suggests that stand-replacing crown fires play an important role in preserving Mediterranean species and promote local species diversity in the study area. Fires create (i) conditions favorable to the development of short-lived Mediterranean species in the first years after disturbance, and (ii) a spatio-temporal mosaic of dry grassland, shrub, and tree patches, characterized by many perennial Mediterranean grassland species.

Light conditions and elevation were the most important factors affecting the richness of Mediterranean species in the study area. Moreover, soil water limitations in dry, inner-alpine valleys result in a delayed tree canopy closure, and have a positive effect on the maintenance of heliophilous Mediterranean species in the intermediate stages of post-fire succession.

In the light of climate change scenarios, an increase in fire frequency and severity is expected (Zumbrunnen et al. 2009, 2011), promoting the conservation of the Mediterranean species across the Alps.

Acknowledgment This research was partially supported by the Alcotra project 2007/2013 “Foreste di protezione: tecniche gestionali e innovazione nelle Alpi occidentali – Forêts de protection: techniques de gestion et innovation dans les Alpes occidentales”, with the co-sponsorship of Piedmont Region and Aosta Valley Autonomous Region. We thank James N. Long and Diego Trucchi for field sampling, Giancarlo Cesti and Corpo Forestale Regione Autonoma Valle d’Aosta, Nucleo Antincendi Boschivi for data provision.

1
2
3
4
5
6
7
8
9
10
11
12
13
14
15
16
17
18
19
20
21
22
23
24
25
26
27
28
29
30
31
32
33
34
35
36
37
38
39
40
41
42
43
44
45
46
47
48
49
50
51
52
53
54
55
56
57
58
59
60
61
62
63
64
65

References

Aeschimann D, Rasolofo N, Theurillat JP (2011a) Analyse de la flore des Alpes. 1: historique et biodiversité (Analysis of the flora of the Alps. 1: history and biodiversity). *Candollea* 66:27-55

Aeschimann D, Rasolofo N, Theurillat JP (2011b) Analyse de la flore des Alpes. 2: biodiversité et chorologie (Analysis of the flora of the Alps. 2: biodiversity and chorology). *Candollea* 66:225-253

Aeschimann D, Lauber K, Moser MD, Theurillat JP (2004) *Flora alpina* (Flora of the Alps). Zanichelli, Bologna

Akinola MO, Thompson K, Buckland SM (1998) Soil seed bank of an upland calcareous grassland after 6 years of climate and management manipulations. *J Appl Ecol* 35:544-552

Arnan X, Rodrigo A, Retana J (2007) Post-fire regeneration of Mediterranean plant communities at a regional scale is dependent on vegetation type and dryness. *J Veg Sci* 18:111-122

Auld TD, O'Connell MA (1991) Predicting patterns of post-fire germination in 35 eastern Australian Fabaceae. *Austral J Ecol* 16:53-70

Beghin R, Lingua E, Garbarino M, Lonati M, Bovio G, Motta R, Marzano R (2010) *Pinus sylvestris* forest regeneration under different post-fire restoration practices in the northwestern Italian Alps. *Ecol Eng* 36:1365-1372

Becker T. (2010) Explaining rarity of the dry grassland perennial *Astragalus exscapus*. *Folia Geobot* 45:303-321

Blasi C (ed) (2010) *La vegetazione d'Italia* (The vegetation of Italy). Palombi & Partner Srl, Roma

Bovio G, Camia A, Guglielmet E, Cesti G (2005) Piano regionale per la programmazione delle attività di previsione, prevenzione e lotta attiva contro gli incendi boschivi (Regional plan for forecasting, preventing and countering wildfires). Regione Autonoma Valle d'Aosta, Assessorato Agricoltura, Risorse Naturali e Protezione civile, Dipartimento risorse naturali, Corpo forestale, Protezione civile e antincendio.

Braun-Blanquet J (1932) *Plant sociology*. Ed. 1, McGraw-Hill Book Company, New York and London

Braun-Blanquet J (1961) *Die inneralpine Trockenvegetation, von der Provence bis zur Steiermark* (Inner-alpine dry vegetation, from Provence to Styria). Fisher, Stuttgart

Buhk C, Hensen I (2005) Lack of hard-seeded species in pre-fire and post-fire seed banks in the region of Murcia (south-eastern Spain). *An Biol* 27:29-37

Buhk C, Götzenberg L, Wesche K, Sánchez Gómez P, Hensen I (2006) Post-fire regeneration in a Mediterranean pine forest with historically low fire frequency. *Acta Oecol* 30:288-298

Burga CA (1988) Swiss vegetation history during the last 18.000 years. *New Phytol* 110:581-602

Camerano P, Terzuolo PG, Varese P (2007) *I tipi forestali della Valle d'Aosta* (Forest cover types of Aosta Valley). Compagnia delle Foreste, Arezzo

Capitanio R, Carcaillet C (2008) Post-fire Mediterranean vegetation dynamics and diversity: a discussion of succession models. *Forest Ecol Managem* 255:431-439

Castro J, Zamora R, Hódar JA (2002) Mechanisms blocking *Pinus sylvestris* colonization of Mediterranean mountain meadows. *J Veg Sci* 13:725-731

Cespedes B, Torres I, Urbieta IR, Moreno JM (2012) Effects of changes in the timing and duration of the wet season on the germination of the soil seed bank of a seeder-dominated Mediterranean shrubland. *Plant Ecol* 213:919-931

Chang C, Lee P, Bai M, Lin T (2004) Predicting the geographical distribution of plant communities in complex terrain: a case study in Fushian Experiment Forest, northeast Taiwan. *Ecology* 27:577-588

- 1
2
3
4 1 Conti F, Manzi A, Pedrotti F (1997) Liste rosse regionali delle piante d'Italia (Regional red lists of plants in Italy).
5
6 2 Università di Camerino, Dipartimento di Botanica ed Ecologia, Camerino
7 3 Davies A, Waite S (1998) The persistence of calcareous grassland species in the soil seed bank under developing and
8
9 4 established scrub. *Plant Ecol* 136:27-39
10 5 Delarze R, Caldelari D, Hainard P (1992) Effects of fire on forest dynamics in Southern Switzerland. *J Veg Sci* 3:55-60
11
12 6 Filipello S, Sartori F, Terzo V, Gardini Peccenini S (1985) Carta della vegetazione dei dintorni di Aosta (Vegetation map of
13 7 the surroundings of Aosta). *Atti Ist Bot e Lab Critt* 4:5-25
14
15 8 Foster BL, Tilman D (2000) Dynamic and static view of succession: testing the descriptive power of the chronosequence
16 9 approach. *Plant Ecol* 146:1-10
17
18 10 Gonzàles-Tagle MA, Schwendenmann L, Pèrez JJ, Schulz R (2008) Forest structure and woody plant species composition
19 11 along a fire chronosequence in mixed pine-oak forest in the Sierra Madre Oriental, Northeast Mexico. *Forest Ecol*
20
21 12 *Managem* 256:161-167
22 13 Grime JP (2002) *Plant strategies, vegetation processes, and ecosystem properties*. Wiley & Sons, Chichester (UK)
23
24 14 Guyot H (1935) *Phytogéographie comparée du Valais et de la vallée d'Aoste (Compared phytogeography of Valais and*
25
26 15 *Aosta Valley)*. *Bull Maurith* 52:16-35
27 16 Habel JC, Schmitt T, Assmann T (2010) Refugial areas and postglacial colonizations in the Westsern Palearctic. In: Habel
28
29 17 JC, Assmann T (eds) *Relict species: phylogeography and conservation biology*. Springer-Verlag, Berlin Heidelberg, pp
30 18 189-193
31
32 19 Halpern CB, Evans SA, Nielson S (1999) Soil seed bank in young, closed-canopy forests of the Olympic Peninsula,
33 20 Washington: potential contribution to understory reinitiation. *Can J Bot* 77:922-935
34
35 21 Hanes TL (1971) Succession after fire in the chaparral of southern California. *Ecol Monogr* 41:27-52
36 22 Heubes J, Retzer V, Schmidtlein S, Beierkuhnlein C (2011) Historical Land Use Explains Current Distribution of
37
38 23 Calcareous Grassland Species *Folia Geobot* 46:1-16
39 24 Kalamees R, Zobel M (2002) The role of the seed bank in gap regeneration in a calcareous grassland community. *Ecology*
40
41 25 83:1017-1025
42 26 Keddy PA, Reznicek AA (1982) The role of seed banks in the persistence of Ontario's coastal plain flora. *Amer J Bot*
43
44 27 69:13-22
45 28 Kelly DL, Connolly A (2000) A review of the plant communities associated with Scots pine (*Pinus sylvestris* L.) in Europe,
46
47 29 and an evaluation of putative indicator specialist species. *Invest Agr Sist Recur For Fuera de Serie* 1:15-39
48 30 Latzel V, Klimešová J, Doležal J, Pyšek P, Tackenberg O, Prach K (2011) The Association of dispersal and persistence
49
50 31 traits of plants with different stages of succession in central European man-made habitats. *Folia Geobot* 46:289-302
51 32 Lindenmayer DB, Foster DR, Franklin JF, Hunter ML, Noss RF, Schmiegelow FA, Perry D (2004) Salvage harvesting
52
53 33 policies after natural disturbance. *Science* 303:1303.
54 34 Martin RE, Miller RL, Cushwa CT (1975) Germination response of legume seeds subjected to moist and dry heat. *Ecology*
55
56 35 56:1441-1445
57 36 Marzano R, Garbarino M, Marcolin E, Pividori M, Lingua E (2013) Deadwood anisotropic facilitation on seedling
58
59 37 establishment after a stand-replacing wildfire in Aosta Valley (NW Italy). *Ecol Eng* 51:117-122
60
61
62
63
64
65

- 1
2
3
4 1 McCue KA, Holtsford TP (1998) Seed bank influences on genetic diversity in the rare annual *Clarkia springvillensis*
5
6 2 (*Onagraceae*). *Amer J Bot* 85:30-36
- 7 3 McCullagh P, Nelder JA (1983) Generalized Linear Models. Chapman and Hall, London
- 8
9 4 Mercalli L, Cat Berro D, Montuschi S, Castellano C, Ratti M, Di Napoli G, Mortara G, Guindani N (2003) Atlante climatico
10 5 della Valle d'Aosta (Climate Atlas of the Aosta Valley). Regione Autonoma Valle d'Aosta, Direzione Protezione
11
12 6 Civile, Ufficio Meteorologico, Aosta.
- 13 7 Moretti M, Conedera M, Moresi R, Guisan A (2006) Modelling the influence of change in fire regime on the local
14
15 8 distribution of a Mediterranean pyrophytic plant species (*Cistus salvifolius*) at its northern range limit. *J Biogeogr*
16 9 33:1492-1502
- 17
18 10 Moser B, Temperli C, Schneiter G, Wohlgenuth T (2010) Potential shift in tree species composition after interaction of fire
19 11 and drought in the Central Alps. *Eur J For Res* 129:625-633
- 20
21 12 Moser BR, Gygax A, Bäumler B, Wyler N, Palese R (2002) Red list of threatened ferns and flowering plants in Switzerland.
22 13 OFEFP, Berne
- 23
24 14 Mucina L, Grabherr G, Wallnöver S (1993) Die Pflanzengesellschaften Österreichs III: Wälder und Gebüsche (Austrian
25 15 plant communities III: forests and shrublands). Gustav Fischer, Jena
- 26
27 16 Naveh Z (1975) The evolutionary significance of fire in the Mediterranean region. *Vegetatio* 29:199-208
- 28
29 17 Noss RF (1990) Indicators for monitoring biodiversity: a hierarchical approach. *Conserv Biol* 4:355-364
- 30 18 Pausas JG (1999) Mediterranean vegetation dynamics: modelling problems and functional types. *Plant Ecol* 140:27-39
- 31 19 Prévosto B, Kuiters L, Römermann MB, Dölle M, Schmidt W, Hoffmann M, Uytvanck JV, Bohner A, Kreiner D, Stadler J,
32
33 20 (2011) Impacts of land abandonment on vegetation: successional pathways in European habitats. *Folia Geobot* 46:303-
34 21 325
- 35
36 22 Quantum Gis Development Team (2012). Quantum GIS Geographic Information System. Open Source Geospatial
37
38 23 Foundation Project (<http://qgis.osgeo.org>)
- 39 24 Rey C (1989) Le thym vulgaire (*Thymus vulgaris* L.) du Val d'Aoste: une particularité botanique de haut intérêt (Common
40
41 25 thyme (*Thymus vulgaris* L.) in Aosta Valley: a botanical feature of high relevance). *Rev Valdôtaine Hist Nat* 43:79-97
- 42 26 Rodrigo A, Retana J, Xavier Pico F (2004) Direct regeneration is not the only response of Mediterranean forests to large
43
44 27 fires. *Ecology* 85:716-729
- 45 28 Rowell, TA, Walters SM, Harvey HS (1982) The rediscovery of the Fen Violet, *Viola persicifolia* Schreber, at Wicken Fen,
46
47 29 Cambridgeshire. *Watsonia* 14:183-184
- 48 30 Royer JM (1991) Synthèse eurosibérienne, phytosociologique et phytogéographique de la classe des *Festuco-Brometea*
49
50 31 (Eurosibiric phytosociological and phytogeographical synthesis of the class *Festuco-Brometea*). *Diss Bot Berlin-*
51 32 *Stuttgart* 178:1-296
- 52
53 33 Schütz W (2000) The importance of seed regeneration strategies for the persistence of species in the changing landscape of
54 34 Central Europe. *Z Ökol Naturschutz* 9:73-83
- 55
56 35 Schwabe A, Kratochwil A (2004) *Festucetalia valesiacae* communities and xerothermic vegetation complex in the central
57 36 Alps related to environmental factor. *Phytocoenologia* 34:329-446
- 58
59 37 Smartt PFM, Meacock SE, Lambert JM (1976) Investigations into the properties of quantitative vegetational data. II.
60 38 Further data type comparisons. *J Ecol* 64:41-78
- 61
62
63
64
65

1
2
3
4 1 Spellerberg IF (1994) Monitoring ecological change. Ed. 2, Cambridge University Press, Cambridge (UK)
5
6 2 Tasser E, Tappeiner U (2005) New model to predict rooting in diverse plant community compositions. Ecol Modelling
7 3 185:195-211
8
9 4 ter Braak CJF, Smilauer P (1998) Reference manual and user's guide to Canoco for Windows (version 4). Microcomputer
10 5 Power, Ithaca (USA)
11
12 6 Theurillat JP, Aeschimann D, Küpfer P, Spichiger R (1994) The higher vegetation units of the Alps. Colloq Phytosoc
13 7 23:190-239
14
15 8 Thompson JD (2005) Plant evolution in the Mediterranean. Oxford University Press, Oxford (UK)
16 9 Tinner W, Hubschmid P, Wehrli M, Amman B, Conedera M (1999) Long-term forest-fire ecology and dynamics in
17 southern Switzerland. J Ecol 87:273-289
18 10
19 11 Trabaud L, Lepart J (1981) Changes in the floristic composition of a *Quercus coccifera* L. garrigue in relation to different
20 fire regimes. Vegetatio 46:105-116
21 12
22 13 Vagge I, Biondi E (2008) La vegetazione a *Juniperus thurifera* L. sulle Alpi occidentali (*Juniperus thurifera* dominated
23 communities in the western Alps). Fitosociologia 45:201-212
24 14
25 15 van Mangtem P, Schwarts M, Keifer MB (2001) Monitoring fire effects for managed burns and wildfires: coming to terms
26 with pseudoreplication. Nat Areas J 21:266-273
27 16
28 17 Verkaar HJ, Schenkeveld AJ, van de Klashorst MP (1983) The ecology of short-lived forbs in chalk grasslands: dispersal of
29 seeds. New Phytol 95:335-344
30 18
31 19 Vilà-Cabrera A, Rodrigo A, Martínez-Vilalta J, Retana J (2012) Lack of regeneration and climatic vulnerability to fire of
32 Scots pine may induce vegetation shifts at the southern edge of its distribution. J Biogeogr 39:488-496
33 20
34 21 Whittaker RH, Levin SA (1977) The role of mosaic phenomena in natural communities. Theor Populat Biol 12:117-139
35 22
36 22 Willems JH (1996) Soil seed banks, seedling recruitment and actual species composition in an old and isolated chalk
37 grassland site. Folia Geobot 30:141-156
38 23
39 24 Wilson JB (2012) Species presence/absence sometimes represent a plant communities as well as species abundance do, or
40 better. J Veg Sci 23:1013-1023
41 25
42 26 Yanai RD, Currie WS, Goodale CL (2003) Soil carbon dynamics after forest harvest: an ecosystem paradigm reconsidered.
43 Ecosystems 6:197-212
44 27
45 28 Zumbrunnen T, Bugmann H, Conedera M, Burgi M (2009) Linking forest fire regimes and climate - A historical analysis in
46 a dry inner alpine valley. Ecosystems 12:73-86
47 29
48 30 Zumbrunnen T, Pezzatti GB, Menéndez P, Bugmann H, Bürgi M, Conedera M (2011) Weather and human impacts on
49 forest fires: 100 years of fire history in two climatic regions of Switzerland. Forest Ecol Managem 261:2188-2199
50 31
51 32
52
53
54
55
56
57
58
59
60
61
62
63
64
65

Figure captions

Fig. 1 Mean (\pm SE) of **a** total species richness (■), ESM species richness (□), and **b** Shannon index (○) at different times since fire. Sites with no letters in common were significantly different (REGWQ post-hoc test, $p \leq 0.05$)

Fig. 2 Linear regression between ESM species richness and **a** total number of species and **b** Shannon index ($n = 30$; ** $p \leq 0.01$, *** $p \leq 0.001$). The different symbols are related to time since fire: (B) 4 years-old plots, (▲) 5 years-old plots, (□) 7 years-old plots, (■) 15 years-old plots, (○) 35 years-old plots, (●) 48 years-old plots.

Fig. 3 DCA ordination of **a** sample plots (different symbols in relation to time since fire) and **b** species. Species labels are centred on scores, with minor adjustments to avoid text overlap. Gray circles and bold labels identify ESM species. Dotted lines evidence separations between species groups. Species codes: Aab: *Artemisia absinthium*. Aag: *Alyssum argenteum*. Aal: *Ailanthus altissima*. **AAR**: *Acinos arvensis*. **AAY**: *Alyssum alyssoides*. Aca: *Achnatherum calamagrostis*. **ACH**: *Ajuga chamaepitys*. Acm: *Artemisia campestris*. Aco: *Achillea collina*. Adi: *Antennaria dioica*. Agl: *Arabis glabra*. Ahi: *Arabis hirsuta*. Ali: *Anthericum liliago*. **AMO**: *Astragalus monspessulanus*. Ano: *Achillea nobilis*. Aon: *Astragalus onobrychis*. Aov: *Amelanchier ovalis*. Apy: *Ajuga pyramidalis*. Aru: *Asplenium ruta-muraria*. Auv: *Arctostaphylos uva-ursi*. Avl: *Artemisia vulgaris*. **AVU**: *Anthyllis vulneraria* subsp. *polyphylla*. Ber: *Bromus erectus*. Bla: *Biscutella laevigata*. Bpe: *Betula pendula*. Bra: *Bupleurum ranunculoides*. Bru: *Brachypodium rupestre*. Bvu: *Berberis vulgaris*. **CAB**: *Colutea arborescens*. Cal: *Chenopodium album*. Cap: *Clematis alpina*. Car: *Cirsium arvense*. Cav: *Convolvulus arvensis*. Cca: *Conyza canadensis*. Cer: *Cirsium eriophorum*. Cgr: *Chrysopogon gryllus*. Chu: *Carex humilis*. **CMI**: *Chaenorhinum minus*. Cnu: *Carduus nutans*. Cro: *Campanula rotundifolia*. Csc: *Centaurea scabiosa*. Ctr: *Centaurea triumfetti*. Cut: *Carlina utzka*. Cva: *Calamagrostis varia*. Cvi: *Clematis vitalba*. Cvl: *Crupina vulgaris*. Cvr: *Coronilla varia*. Cvu: *Carlina vulgaris*. Dca: *Daucus carota*. Dte: *Diplotaxis tenuifolia*. Eac: *Erigeron acer*. Ean: *Epilobium angustifolium*. Eat: *Epipactis atropurpurea*. Eau: *Erigeron annuus*. **ECA**: *Eryngium campestre*. Ecy: *Euphorbia cyparissias*. Ena: *Erucastrum nasturtiifolium*. Erh: *Erysimum rhaeticum*. **ESE**: *Euphorbia seguierana*. Evu: *Echium vulgare*. Far: *Festuca arundinacea*. **FCI**: *Festuca cinerea*. Fex: *Fraxinus excelsior*. Fpr: *Fumana procumbens*. Fva: *Festuca valesiaca*. Fve: *Fragaria vesca*. Gap: *Galium aparine*. Gcn: *Gymnadenia conopsea*. **GCO**: *Galium corrudifolium*. Gve: *Galium verum*. Hco: *Hippocrepis comosa*. Hfo: *Helleborus foetidus*. Hnu: *Helianthemum nummularium* subsp. *obscurum*. Hpe: *Hieracium peletierianum*. Hpi: *Hieracium piloselloides*. Hpr: *Hypericum perforatum*. Hsy: *Hieracium sylvaticum*. Hto: *Hieracium tomentosum*. Ico: *Inula conyza*. Jco: *Juniperus communis*. Kpy: *Koeleria pyramidata*. Ksa: *Kernera saxatilis*. **KVA**: *Koeleria vallesiana*. **LCO**: *Leopoldia comosa*. Lcr: *Lotus corniculatus*. Lde: *Larix decidua*. Lhi: *Leontodon hispidus*. Lmo: *Lathyrus montanus*. **LPE**: *Lactuca perennis*. Lse: *Lactuca serriola*. Lsi: *Laserpitium siler*. **LSM**: *Linaria simplex*. Lvu: *Ligustrum vulgare*. **MCI**: *Melica ciliata*. Mfa: *Medicago sativa* subsp. *falcata*. **MFS**: *Minuartia fastigiata*. Mlu: *Medicago lupulina*. **MMI**: *Medicago minima*. Mof: *Melilotus officinalis*. Msa: *Medicago sativa* subsp. *sativa*. Msy: *Melampyrum sylvaticum*. Oca: *Orobanche caryophyllacea*. Oha: *Oxytropis halleri*. Ola: *Odontites lanceolata*. **OLU**: *Odontites lutea*. **ONA**: *Ononis natrix*. Opi: *Oxytropis pilosa*. **OPU**: *Ononis pusilla*. Ore: *Ononis repens*. Oro: *Ononis rotundifolia*. Ovi: *Onobrychis viciifolia*. Pav: *Prunus avium*. Pch: *Polygala chamaebuxus*. Pex: *Picea excelsa*. Pgr: *Prunella grandiflora*. Phi: *Picris hieracioides*. Pma: *Prunus mahaleb*. Pni: *Populus nigra*. Por: *Peucedanum oreoselinum*. Ppa: *Poa pratensis*. Pph: *Phleum phleoides*. **PPR**: *Petrorhagia prolifera*. **PSA**: *Petrorhagia saxifraga*. Psp: *Prunus spinosa*. Psx: *Pimpinella saxifraga*. Psy: *Pinus sylvestris*. Pta: *Potentilla tabernaemontani*. Ptr: *Populus tremula*. Pun: *Pinus uncinata*. Qpu: *Quercus pubescens*. Rca: *Rosa canina*. Rid: *Rubus idaeus*. Rul: *Rubus spp.* Sar: *Sorbus aria*. Sca: *Salix caprea*. Sgr: *Scabiosa gramuntia*. Sin: *Senecio inaequidens*. **SIT**: *Silene italica*. Smi: *Sanguisorba minor*. Smo: *Sedum montanum*. Snu: *Silene nutans*. Soc: *Saponaria ocymoides*. Sot: *Silene otites*. Spe: *Stipa pennata*. **SPR**: *Salvia pratensis*. Sre: *Stachys recta*. Ste: *Sempervivum tectorum*. **TCH**: *Teucrium chamaedrys*. **TCR**: *Tragopogon crocifolius*. Tdu: *Tragopogon dubius*. Thu: *Thymus humifusus*. Tla: *Taraxacum laevigatum*. Tli: *Thesium linophyllum*. Tme: *Trifolium medium*. Tmo: *Teucrium montanum*. Tof: *Taraxacum officinale*. **TVU**: *Thymus vulgaris*. Var: *Viola arvensis*. Vly: *Verbascum lychnitis*. Vmy: *Vaccinium myrtillus*. Vof: *Veronica officinalis*. Vri: *Viola riviniana*. Vru: *Viola rupestris*. Vsa: *Vicia sativa*. Vth: *Verbascum thapsus*.

Fig. 4 Correlation between the number of ESM species and DCA scores on **a** axis1 and **b** axis 2 (Pearson correlation; ns = not significant)

1
2
3
4
5
6
7
8
9
10
11
12
13
14
15
16
17
18
19
20
21
22
23
24
25
26
27
28
29
30
31
32
33
34
35
36
37
38
39
40
41
42
43
44
45
46
47
48
49
50
51
52
53
54
55
56
57
58
59
60
61
62
63
64
65

Electronic supplemental material (ESM1.xls):

Appendix 1 Code, life form, phytosociological optimum, occurrence, and abundance of each species recorded at the study sites. Nomenclature follows Pignatti (1982). Species were divided in two groups: euri/steno-Mediterranean (ESM), and other biogeographic groups. T = therophyte, B = biennial, G = geophyte , H = hemicryptophyte, CH = chamaephyte, P = phanerophyte.

FIG. 1 (original file PowerPoint MSOffice2003)

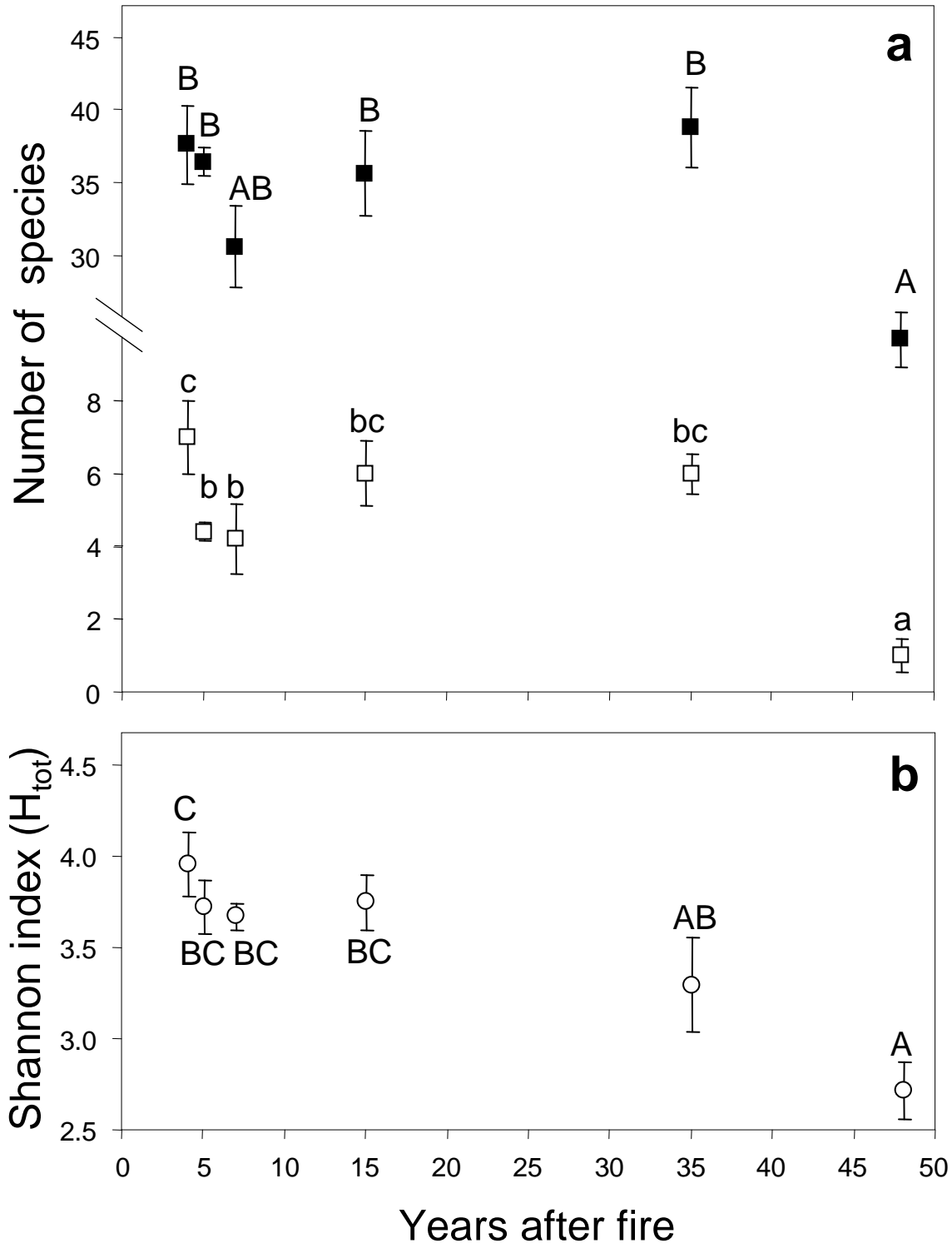


FIG. 2 (original file Excel MSOffice2003)

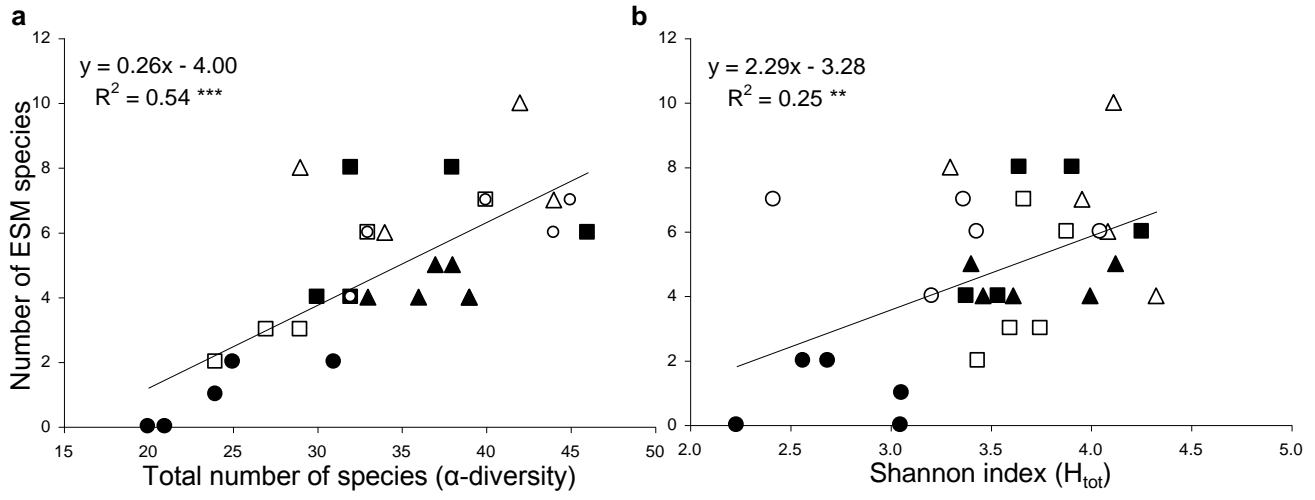
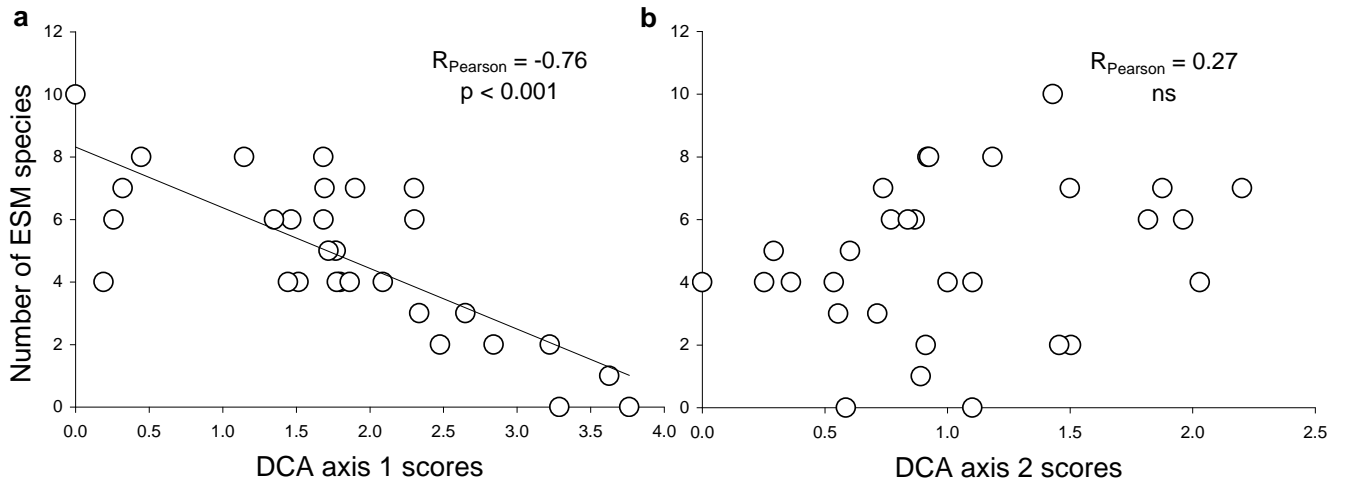


FIG. 4 (original file Excel MSOffice2003)



1 **Table 1** Characteristics of the six selected fires in Scots pine forests

Year	Municipality	Site	Years since fire	Latitude Longitude (WGS84)	Area burned by crown fire [ha]	Elevation range of crown fire [m a.s.l.]	Aspect
2006	Verrayes	Menfrey	4	45°46'00"N 7°30'50"E	4.6	1020-1340	SE
2005	Verrayes	Hers	5	45°46'10"N 7°29'54"E	167.9	1305-1890	S
2003	St. Denis	Vorpeillere	7	45°45'40"N 7°35'06"E	46.4	970-1525	SE
1995	Verrayes	Del	15	45°46'19"N 7°33'15"E	22	1160-1460	S
1975	Verrayes	Chialely	35	45°46'16"N 7°32'36"E	2.1	1245-1335	S
1962	St.Denis	Lavasè	48	45°45'54"N 7°34'57"E	5.4	1490-1550	SW

2

1 **Table 2** Differences in stand structural variables (mean, SE= standard error) among fire treatments (ANOVA F-test). Sites
 2 with no letters in common were significantly different (REGWQ post-hoc test, $p \leq 0.05$)

Structural variables	Site		Menfrey	Bourra	Vorpeillere	Del	Chialely	Lavasè	SE
	Years since fire		4	5	7	15	35	48	
	F	Sig.	mean	mean	mean	mean	mean	mean	
Woody species regeneration									
Total density (n. individuals ha ⁻¹)	5.2	0.002	2420 ab	1095 a	3215 ab	5509 b	7214 b	5764 b	615.8
Total basal area (m ² ha ⁻¹)	51.0	< 0.001	1.3 ab	0.1 a	3.1 b	14 c	20.6 c	45.6 d	3.10
Scots pine regeneration									
Pine density (n. individuals ha ⁻¹)	21.6	< 0.001	0 a	26 a	331 a	3135 b	963 ab	4386 b	346.4
Pine basal area (m ² ha ⁻¹)	48.0	< 0.001	0.0 a	0.0 a	0.3 a	4.9 a	15.5 b	40.7 c	2.90
Ground cover									
Tree % cover (height > 5 m)	102.5	< 0.001	0 a	0 a	4 a	2 a	57 b	68 c	5.5
Shrub % cover (height < 5 m)	15.3	< 0.001	12 ab	7 ab	41 d	29 cd	21 bc	4 a	2.8
Herbaceous % cover	4.8	0.004	65 bc	55 ab	64 bc	76 c	39 a	65 bc	3.0

3

1 **Table 3** Summary of univariate **a** and multivariate GLM **b** of ESM species richness (best model after stepwise selection).
 2 Significant predictors ($p \leq 0.05$) in bold; df: degrees of freedom; D^2 : percent deviance explained; AICC: Akaike's
 3 Information Criterion with small sample correction

Models/variables	Parameters	B	sig.	df	Residual deviance	D^2 %	AICC
a) Univariate models							
Time since fire (years)	time	-0.28	0.009	28	38.0	19	137.6
	intercept	1.53	0.000				
Elevation (m)	elevation	-0.38	0.000	28	29.7	37	129.2
	intercept	1.50	0.000				
Slope (°)	slope	0.16	0.097	28	43.4	8	143.0
	(intercept)	1.55	0.000				
Southness (°)	southness	0.09	0.355	28	45.9	2	145.4
	(intercept)	1.56	0.000				
Edge distance (m)	distance	0.04	0.664	28	46.8	1	146.4
	(intercept)	1.56	0.000				
Tree density (trees ha ⁻¹)	density	-0.09	0.406	28	46.1	2	145.7
	(intercept)	1.56	0.000				
Tree basal area (m² ha⁻¹)	basal area	-0.34	0.002	28	35.0	26	134.6
	(intercept)	1.51	0.000				
Tree cover (%)	tree	-0.24	0.027	28	40.3	14	139.4
	(intercept)	1.54	0.000				
Shrub cover (%)	shrub	0.10	0.294	28	45.6	3	145.2
	(intercept)	1.56	0.000				
Herbaceous cover (%)	herbaceous	0.04	0.693	28	46.8	0	146.4
	(intercept)	1.56	0.000				
Bare soil (%)	bare soil	-0.03	0.803	28	46.9	0	146.5
	(intercept)	1.56	0.000				
Rocks (%)	rocks	-0.03	0.784	28	46.9	0	146.5
	(intercept)	1.56	0.000				
Light (L)	L	0.50	0.000	28	22.7	52	122.2
	(intercept)	1.46	0.000				
Nitrogen (N)	N	0.07	0.786	28	46.9	0	146.5
	(intercept)	259.08	0.000				
Moisture (F)	F	-0.32	0.000	28	32.3	31	131.9
	(intercept)	1.51	0.000				
b) Multivariate model							
All variables included	L	0.39	0.000	27	20.0	58	122.1
	Elevation	-0.18	0.042				
	(intercept)	1.45	0.000				

4